

INDEPENDENT REDISTRICTING COMMISSION


BERKELEY



©2021 CALIPER: ©2020 HERE

CITY OF BERKELEY

My Redistricting Plan by Racism and Criminal Justice Reform Group (11/15/2021)



First Name: Racism and Criminal Justice Reform Group

Last Name:

Comments:

Date: November 15, 2021

Bunting, Sarah K.

From: Racism and Criminal Justice Reform Group - RCJR <racialandcriminaljustice@gmail.com>
Sent: Monday, November 15, 2021 10:35 AM
To: Independent Redistricting Commission
Subject: Fwd: RCJR Re-Districting Map Submission
Attachments: RJCRC Map.png

Follow Up Flag: Follow up
Flag Status: Flagged

Categories: Map Submission

WARNING: This is not a City of Berkeley email. Do not click links or attachments unless you trust the sender and know the content is safe.

TO: Berkeley Redistricting Commission

The Racism and Criminal Justice Reform group of Berkeley (RCJR) advocates for true public safety, in a reimagined system that meets the needs of all of Berkeley's residents of every neighborhood and ethnic origin. We work on a citywide and interracial basis and succeeded in passing the Police Accountability Measure (ii) in 2020 by an 85% vote. BPA is submitting the enclosed map to the redistricting committee for your consideration.

We support this proposal because it respects critical communities of interest. It retains important neighborhoods and institutions in South Berkeley's Districts 2 and 3, and unites and returns sections that were previously removed from those Districts. Given the gentrification and displacement affecting a large portion of the African American community, it is noteworthy that Berkeley has elected two African American council members since the beginning of district elections 35 years ago. This map will continue to foster Black leadership in City decision-making,

Please keep these neighborhoods in Districts 2 and 3: South and South-West Berkeley, LeConte, San Pablo Park, Lorin, Bateman, and the Adeline Corridor.

Also, please reunite students from Northside and Southside in District 7.

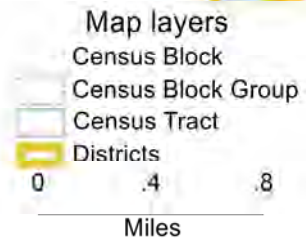
Racism and Criminal Justice Reform group
racismandcriminaljustice@gmail.com



Fields List

PPA_Population
Change - PPA_Population
Ideal Value
Deviation
% Deviation
PPA_Hispanic_Origin
Change - PPA_Hispanic_Origin
% PPA_Hispanic_Origin
PPA_White
Change - PPA_White
% PPA_White
PPA_AfAm
Change - PPA_AfAm
% PPA_AfAm
PPA_AiAn
Change - PPA_AiAn
% PPA_AiAn
PPA_Asian
Change - PPA_Asian
% PPA_Asian
PPA_HoPI
Change - PPA_HoPI
% PPA_HoPI
PPA_CVAP_19
Change - PPA_CVAP_19
% PPA_CVAP_19
PPA_NH_Wht_CVAP_19
Change - PPA_NH_Wht_CVAP_19
% PPA_NH_Wht_CVAP_19
PPA_NH_Blkc_CVAP_19
Change - PPA_NH_Blkc_CVAP_19
% PPA_NH_Blkc_CVAP_19
PPA_NH_Ind_CVAP_19
Change - PPA_NH_Ind_CVAP_19
% PPA_NH_Ind_CVAP_19
PPA_NH_Asn_CVAP_19
Change - PPA_NH_Asn_CVAP_19
% PPA_NH_Asn_CVAP_19
PPA_NH_Hwn_CVAP_19
Change - PPA_NH_Hwn_CVAP_19
% PPA_NH_Hwn_CVAP_19
ACS_14-18 HU_Occupied
Change - ACS_14-18 HU_Occupied
ACS_14-18 Owner occupied
Change - ACS_14-18 Owner occupied
% ACS_14-18 Owner occupied
ACS_14-18 Renter occupied
Change - ACS_14-18 Renter occupied
% ACS_14-18 Renter occupied
ACS_14-18 HH_Median income
Change - ACS_14-18 HH_Median income
ACS_14-18 Median Age
Change - ACS_14-18 Median Age

District: 1



©2021 CALIPER; ©2020 HERE

Field	Value
District	1
PPA_Population	15193
Deviation	-361
% Deviation	-2.32%
PPA_Hispanic_Origin	2546
PPA_Hispanic_Origin	16.76%
PPA_White	6967
% PPA_White	45.86%
PPA_AfAm	1827
% PPA_AfAm	12.03%
PPA_AiAn	57
% PPA_AiAn	0.38%
PPA_Asian	2344
% PPA_Asian	15.43%
PPA_HoPI	73
% PPA_HoPI	0.48%
PPA_Other	170
% PPA_Other	1.12%
PPA_CVAP_19	10182
% PPA_CVAP_19	67.02%
PPA_Hsp_CVAP_19	1302
% PPA_Hsp_CVAP_19	12.79%
A_NH_Wht_CVAP_19	5665
A_NH_Wht_CVAP_19	55.64%
A_NH_BlK_CVAP_19	1262
A_NH_BlK_CVAP_19	12.39%
A_NH_Ind_CVAP_19	16
A_NH_Ind_CVAP_19	0.16%
A_NH_Asn_CVAP_19	1331
A_NH_Asn_CVAP_19	13.07%
A_NH_Hwn_CVAP_19	115
A_NH_Hwn_CVAP_19	1.13%
14-18 HU_Occupied	5523.00
14-18 Owner occupied	2309.00
14-18 Owner occupied	41.81%

District: 2



Map layers

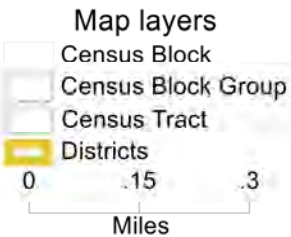
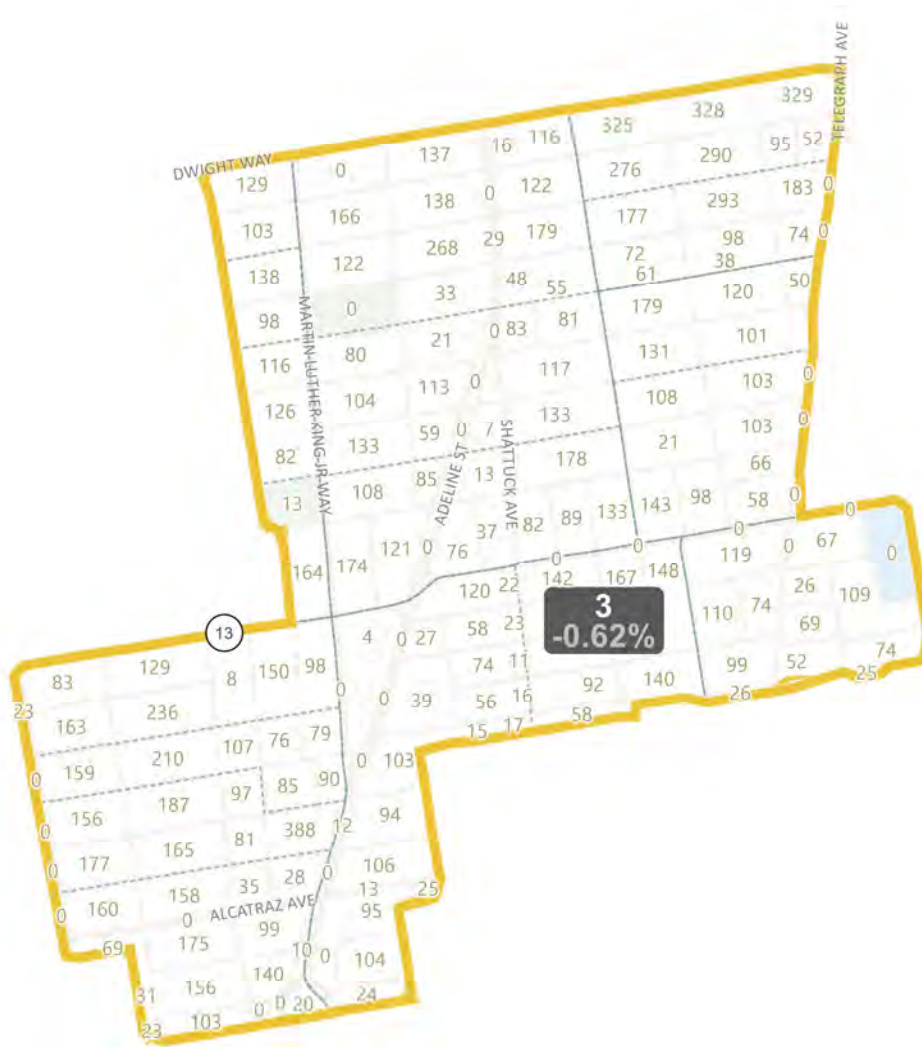
- Census Block
- Census Block Group
- Census Tract
- Districts

©2021 CALIPER; ©2020 HERE

0 .25 .5
Miles

Field	Value
District	2
PPA_Population	15298
Deviation	-256
% Deviation	-1.65%
PPA_Hispanic_Origin	2623
PPA_Hispanic_Origin	17.15%
PPA_White	6563
% PPA_White	42.9%
PPA_AfAm	2975
% PPA_AfAm	19.45%
PPA_AiAn	30
% PPA_AiAn	0.2%
PPA_Asian	1616
% PPA_Asian	10.56%
PPA_HoPI	49
% PPA_HoPI	0.32%
PPA_Other	188
% PPA_Other	1.23%
PPA_CVAP_19	10954
% PPA_CVAP_19	71.6%
PPA_Hsp_CVAP_19	1373
% PPA_Hsp_CVAP_19	12.53%
A_NH_Wht_CVAP_19	5166
A_NH_Wht_CVAP_19	47.16%
A_NH_Blk_CVAP_19	2635
A_NH_Blk_CVAP_19	24.06%
A_NH_Ind_CVAP_19	4
A_NH_Ind_CVAP_19	0.04%
A_NH_Asn_CVAP_19	964
A_NH_Asn_CVAP_19	8.8%
A_NH_Hwn_CVAP_19	26
A_NH_Hwn_CVAP_19	0.24%
14-18 HU_Occupied	6343.00
14-18 Owner occupied	2649.00
14-18 Owner occupied	41.76%

District: 3



©2021 CALIPER; ©2020 HERE

Field	Value
District	3
PPA_Population	15457
Deviation	-97
% Deviation	-0.62%
PPA_Hispanic_Origin	2179
PPA_Hispanic_Origin	14.1%
PPA_White	7433
% PPA_White	48.09%
PPA_AfAm	1812
% PPA_AfAm	11.72%
PPA_AiAn	55
% PPA_AiAn	0.36%
PPA_Asian	2558
% PPA_Asian	16.55%
PPA_HoPI	20
% PPA_HoPI	0.13%
PPA_Other	176
% PPA_Other	1.14%
PPA_CVAP_19	11902
% PPA_CVAP_19	77%
PPA_Hsp_CVAP_19	1099
% PPA_Hsp_CVAP_19	9.23%
A_NH_Wht_CVAP_19	7124
A_NH_Wht_CVAP_19	59.86%
A_NH_BlK_CVAP_19	1587
A_NH_BlK_CVAP_19	13.33%
A_NH_Ind_CVAP_19	69
A_NH_Ind_CVAP_19	0.58%
A_NH_Asn_CVAP_19	1532
A_NH_Asn_CVAP_19	12.87%
A_NH_Hwn_CVAP_19	4
A_NH_Hwn_CVAP_19	0.03%
4-18 HU_Occupied	6153.00
4-18 Owner occupied	1874.00
4-18 Owner occupied	30.46%
4-18 Renter occupied	4264.00
4-18 Renter occupied	69.3%

District: 4

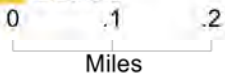


Field	Value
District	4
PPA_Population	15783
Deviation	229
% Deviation	1.47%
PPA_Hispanic_Origin	1729
PPA_Hispanic_Origin	10.95%
PPA_White	6827
% PPA_White	43.26%
PPA_AfAm	1217
% PPA_AfAm	7.71%
PPA_AiAn	45
% PPA_AiAn	0.29%
PPA_Asian	4742
% PPA_Asian	30.04%
PPA_HoPI	34
% PPA_HoPI	0.22%
PPA_Other	161
% PPA_Other	1.02%
PPA_CVAP_19	12102
% PPA_CVAP_19	76.68%
PPA_Hsp_CVAP_19	1114
% PPA_Hsp_CVAP_19	9.21%
A_NH_Wht_CVAP_19	6551
A_NH_Wht_CVAP_19	54.13%
A_NH_BlK_CVAP_19	788
A_NH_BlK_CVAP_19	6.51%
A_NH_Ind_CVAP_19	8
A_NH_Ind_CVAP_19	0.07%
A_NH_Asn_CVAP_19	2956
A_NH_Asn_CVAP_19	24.43%
A_NH_Hwn_CVAP_19	139
A_NH_Hwn_CVAP_19	1.15%
4-18 HU_Occupied	6899.00
4-18 Owner occupied	1528.00
4-18 Owner occupied	22.15%
4-18 Renter occupied	5376.00
4-18 Renter occupied	77.92%

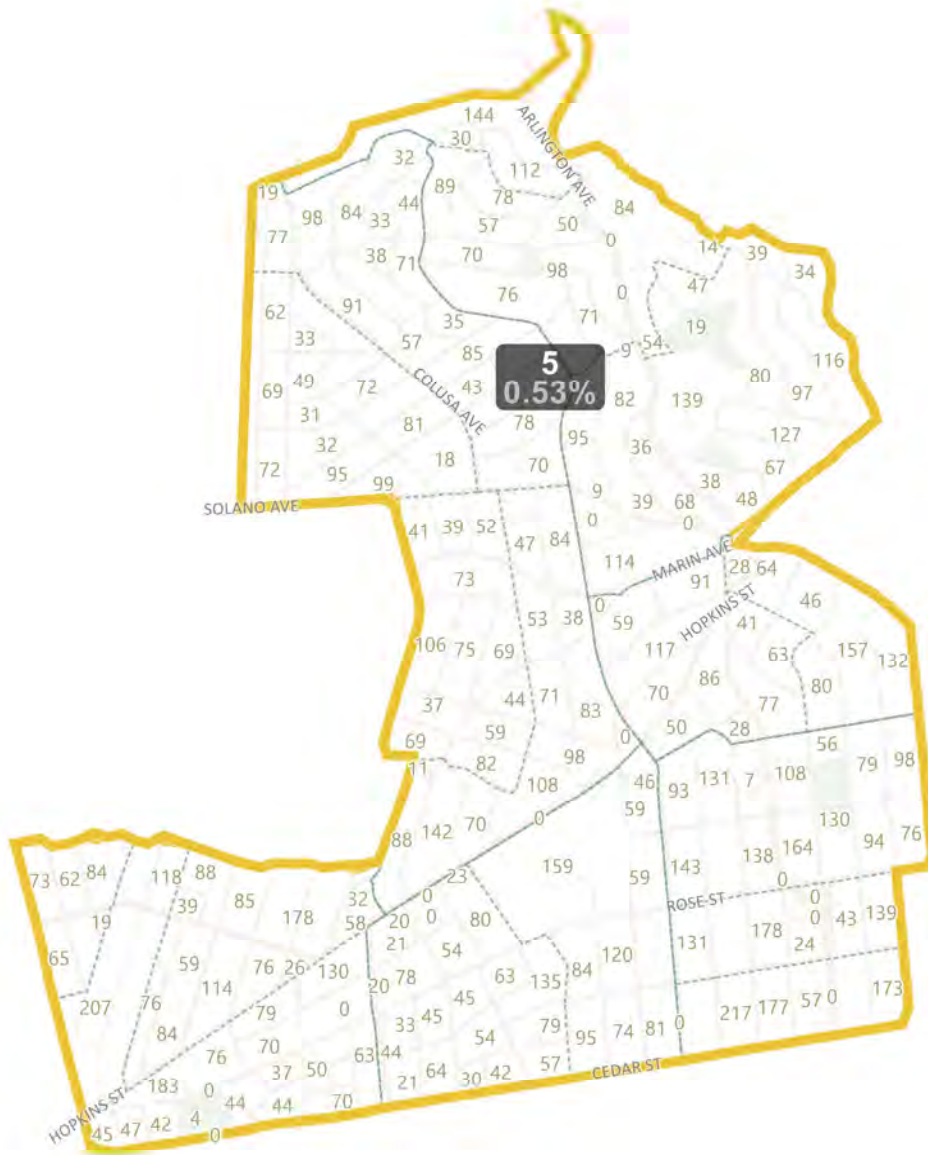
Map layers

- Census Block
- Census Block Group
- Census Tract
- Districts

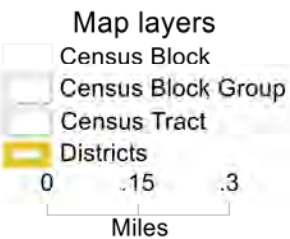
©2021 CALIPER; ©2020 HERE



District: 5

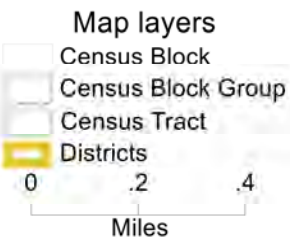


Field	Value
District	5
PPA_Population	15636
Deviation	82
% Deviation	0.53%
PPA_Hispanic_Origin	1174
PPA_Hispanic_Origin	7.51%
PPA_White	10522
% PPA_White	67.29%
PPA_AfAm	427
% PPA_AfAm	2.73%
PPA_AiAn	10
% PPA_AiAn	0.06%
PPA_Asian	2058
% PPA_Asian	13.16%
PPA_HoPI	18
% PPA_HoPI	0.12%
PPA_Other	119
% PPA_Other	0.76%
PPA_CVAP_19	11894
% PPA_CVAP_19	76.07%
PPA_Hsp_CVAP_19	574
% PPA_Hsp_CVAP_19	4.83%
A_NH_Wht_CVAP_19	8958
A_NH_Wht_CVAP_19	75.32%
A_NH_Blk_CVAP_19	260
A_NH_Blk_CVAP_19	2.19%
A_NH_Ind_CVAP_19	4
A_NH_Ind_CVAP_19	0.03%
A_NH_Asn_CVAP_19	1497
A_NH_Asn_CVAP_19	12.59%
A_NH_Hwn_CVAP_19	14
A_NH_Hwn_CVAP_19	0.12%
4-18 HU_Occupied	6431.00
4-18 Owner occupied	4380.00
4-18 Owner occupied	68.11%
4-18 Renter occupied	2072.00
4-18 Renter occupied	32.22%



©2021 CALIPER; ©2020 HERE

District: 6



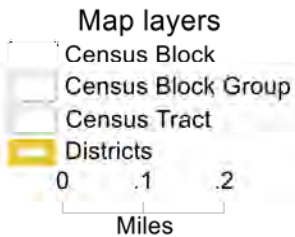
©2021 CALIPER; ©2020 HERE

Field	Value
District	6
PPA_Population	15182
Deviation	-372
% Deviation	-2.39%
PPA_Hispanic_Origin	1039
PPA_Hispanic_Origin	6.84%
PPA_White	10012
% PPA_White	65.95%
PPA_AfAm	322
% PPA_AfAm	2.12%
PPA_AiAn	5
% PPA_AiAn	0.03%
PPA_Asian	2583
% PPA_Asian	17.01%
PPA_HoPI	14
% PPA_HoPI	0.09%
PPA_Other	132
% PPA_Other	0.87%
PPA_CVAP_19	11134
% PPA_CVAP_19	73.34%
PPA_Hsp_CVAP_19	580
% PPA_Hsp_CVAP_19	5.21%
A_NH_Wht_CVAP_19	8230
A_NH_Wht_CVAP_19	73.92%
A_NH_BlK_CVAP_19	246
A_NH_BlK_CVAP_19	2.21%
A_NH_Ind_CVAP_19	2
A_NH_Ind_CVAP_19	0.02%
A_NH_Asn_CVAP_19	1699
A_NH_Asn_CVAP_19	15.26%
A_NH_Hwn_CVAP_19	25
A_NH_Hwn_CVAP_19	0.22%
4-18 HU_Occupied	6215.00
4-18 Owner occupied	4274.00
4-18 Owner occupied	68.77%
4-18 Renter occupied	1944.00
4-18 Renter occupied	31.28%

District: 7

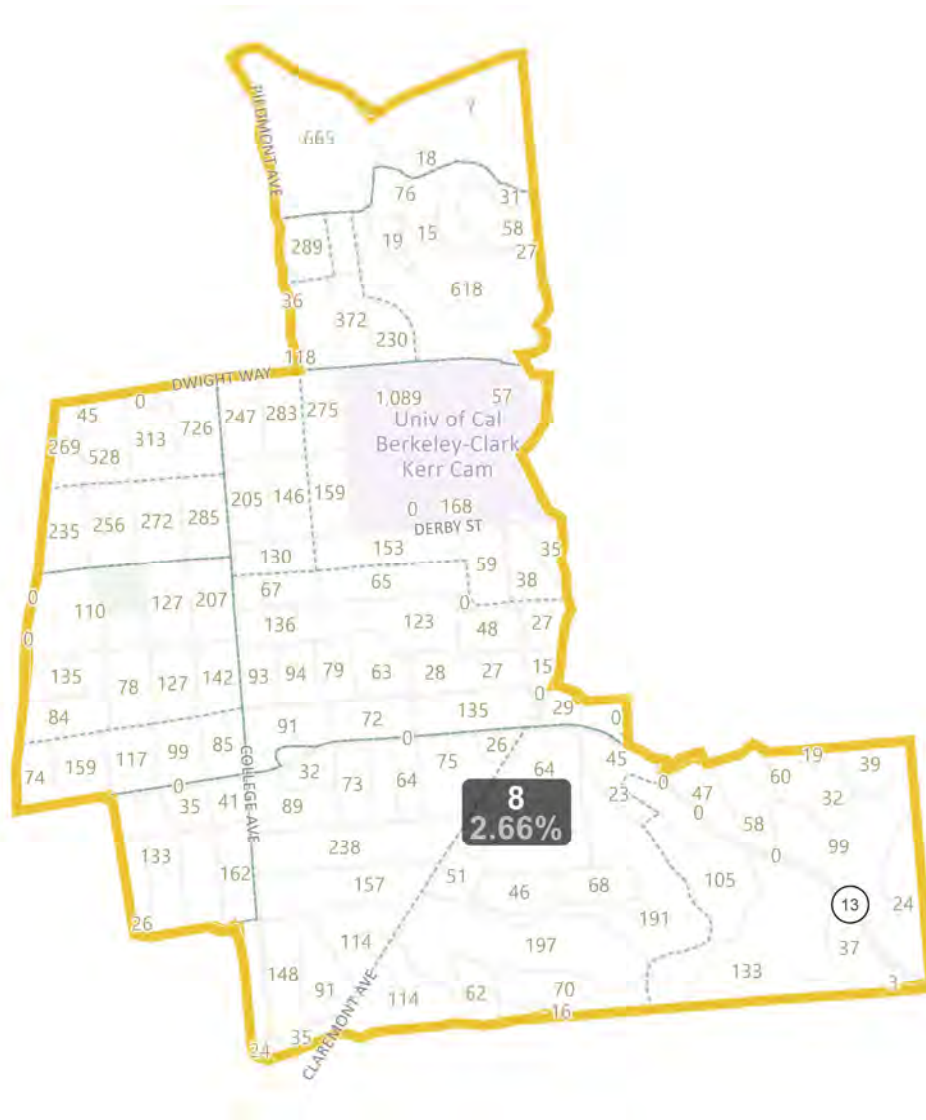


Field	Value
District	7
PPA_Population	15916
Deviation	362
% Deviation	2.33%
PPA_Hispanic_Origin	4016
PPA_Hispanic_Origin	25.23%
PPA_White	5057
% PPA_White	31.77%
PPA_AfAm	567
% PPA_AfAm	3.56%
PPA_AiAn	9
% PPA_AiAn	0.06%
PPA_Asian	5415
% PPA_Asian	34.02%
PPA_HoPI	21
% PPA_HoPI	0.13%
PPA_Other	55
% PPA_Other	0.35%
PPA_CVAP_19	10446
% PPA_CVAP_19	65.63%
PPA_Hsp_CVAP_19	1889
% PPA_Hsp_CVAP_19	18.08%
A_NH_Wht_CVAP_19	3890
A_NH_Wht_CVAP_19	37.24%
PA_NH_Blk_CVAP_19	352
PA_NH_Blk_CVAP_19	3.37%
PA_NH_Ind_CVAP_19	17
PA_NH_Ind_CVAP_19	0.16%
A_NH_Asn_CVAP_19	3672
A_NH_Asn_CVAP_19	35.15%
A_NH_Hwn_CVAP_19	54
A_NH_Hwn_CVAP_19	0.52%
4-18 HU_Occupied	2153.00
4-18 Owner occupied	97.00
4-18 Owner occupied	4.51%
4-18 Renter occupied	2054.00
4-18 Renter occupied	95.4%



©2021 CALIPER; ©2020 HERE

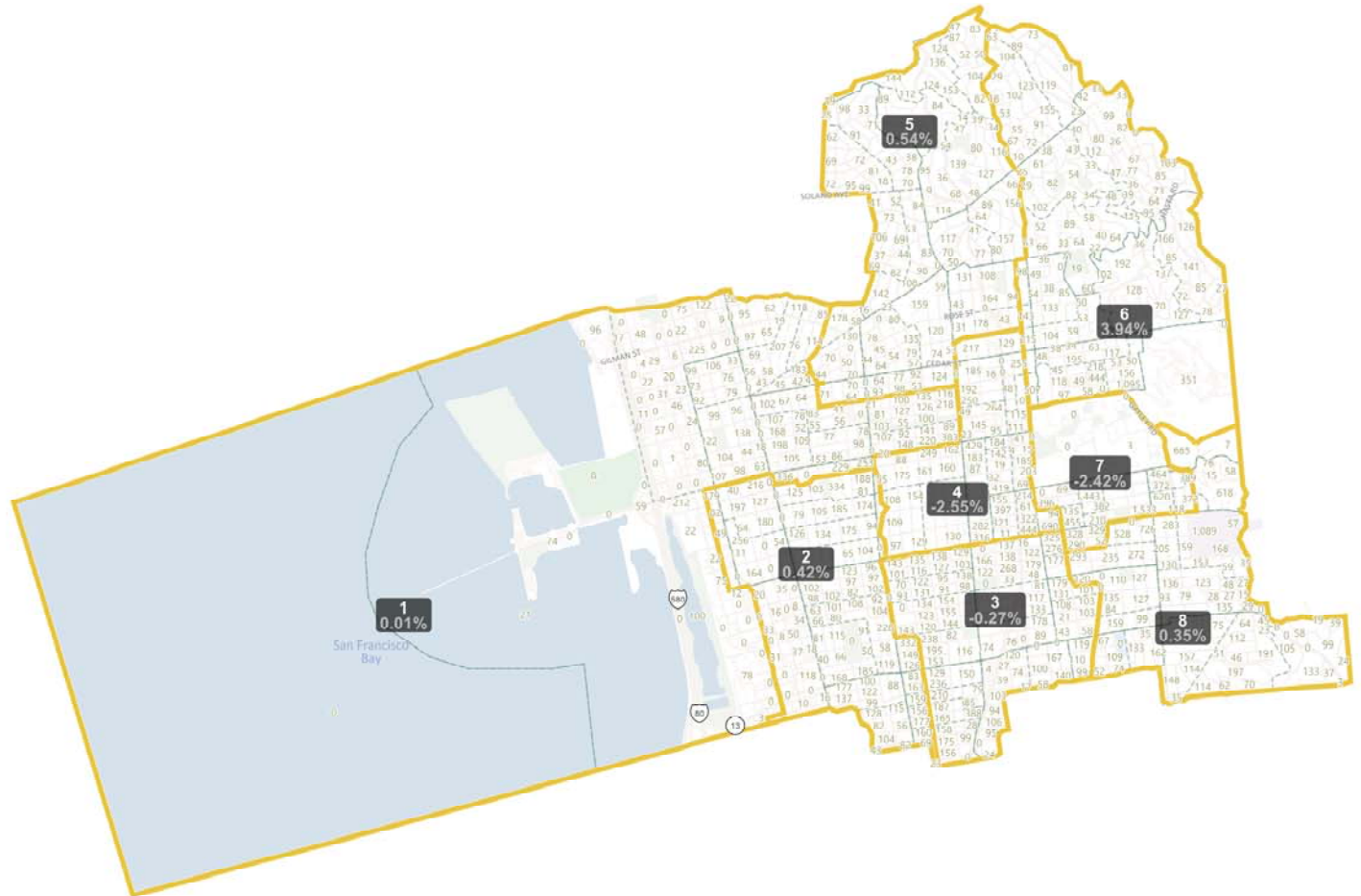

District: 8



Field	Value
District	8
PPA_Population	15968
Deviation	414
% Deviation	2.66%
PPA_Hispanic_Origin	1723
PPA_Hispanic_Origin	10.79%
PPA_White	9076
% PPA_White	56.84%
PPA_AfAm	434
% PPA_AfAm	2.72%
PPA_AiAn	16
% PPA_AiAn	0.1%
PPA_Asian	3386
% PPA_Asian	21.2%
PPA_HoPI	24
% PPA_HoPI	0.15%
PPA_Other	114
% PPA_Other	0.71%
PPA_CVAP_19	13104
% PPA_CVAP_19	82.06%
PPA_Hsp_CVAP_19	1368
% PPA_Hsp_CVAP_19	10.44%
A_NH_Wht_CVAP_19	8089
A_NH_Wht_CVAP_19	61.73%
A_NH_BlK_CVAP_19	277
A_NH_BlK_CVAP_19	2.11%
A_NH_Ind_CVAP_19	49
A_NH_Ind_CVAP_19	0.37%
A_NH_Asn_CVAP_19	2663
A_NH_Asn_CVAP_19	20.32%
A_NH_Hwn_CVAP_19	30
A_NH_Hwn_CVAP_19	0.23%
4-18 HU_Occupied	5181.00
4-18 Owner occupied	2154.00
4-18 Owner occupied	41.57%
4-18 Renter occupied	3035.00
4-18 Renter occupied	58.58%

INDEPENDENT REDISTRICTING COMMISSION

BERKELEY



©2021 CALIPER; ©2020 HERE

CITY OF BERKELEY

My Redistricting Plan by West Berkeley Business District (11/15/2021)

First Name: West Berkeley Business District

Last Name:

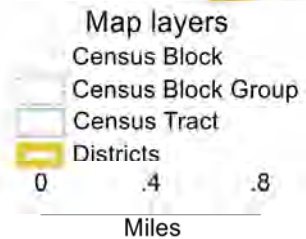
Comments:

Date: November 15, 2021

Fields List

PPA_Population
Change - PPA_Population
Ideal Value
Deviation
% Deviation
PPA_Hispanic_Origin
Change - PPA_Hispanic_Origin
% PPA_Hispanic_Origin
PPA_White
Change - PPA_White
% PPA_White
PPA_AfAm
Change - PPA_AfAm
% PPA_AfAm
PPA_AiAn
Change - PPA_AiAn
% PPA_AiAn
PPA_Asian
Change - PPA_Asian
% PPA_Asian
PPA_HoPI
Change - PPA_HoPI
% PPA_HoPI
PPA_CVAP_19
Change - PPA_CVAP_19
% PPA_CVAP_19
PPA_NH_Wht_CVAP_19
Change - PPA_NH_Wht_CVAP_19
% PPA_NH_Wht_CVAP_19
PPA_NH_BlK_CVAP_19
Change - PPA_NH_BlK_CVAP_19
% PPA_NH_BlK_CVAP_19
PPA_NH_Ind_CVAP_19
Change - PPA_NH_Ind_CVAP_19
% PPA_NH_Ind_CVAP_19
PPA_NH_Asn_CVAP_19
Change - PPA_NH_Asn_CVAP_19
% PPA_NH_Asn_CVAP_19
PPA_NH_Hwn_CVAP_19
Change - PPA_NH_Hwn_CVAP_19
% PPA_NH_Hwn_CVAP_19
ACS_14-18 HU_Occupied
Change - ACS_14-18 HU_Occupied
ACS_14-18 Owner occupied
Change - ACS_14-18 Owner occupied
% ACS_14-18 Owner occupied
ACS_14-18 Renter occupied
Change - ACS_14-18 Renter occupied
% ACS_14-18 Renter occupied
ACS_14-18 HH_Median income
Change - ACS_14-18 HH_Median income
ACS_14-18 Median Age
Change - ACS_14-18 Median Age

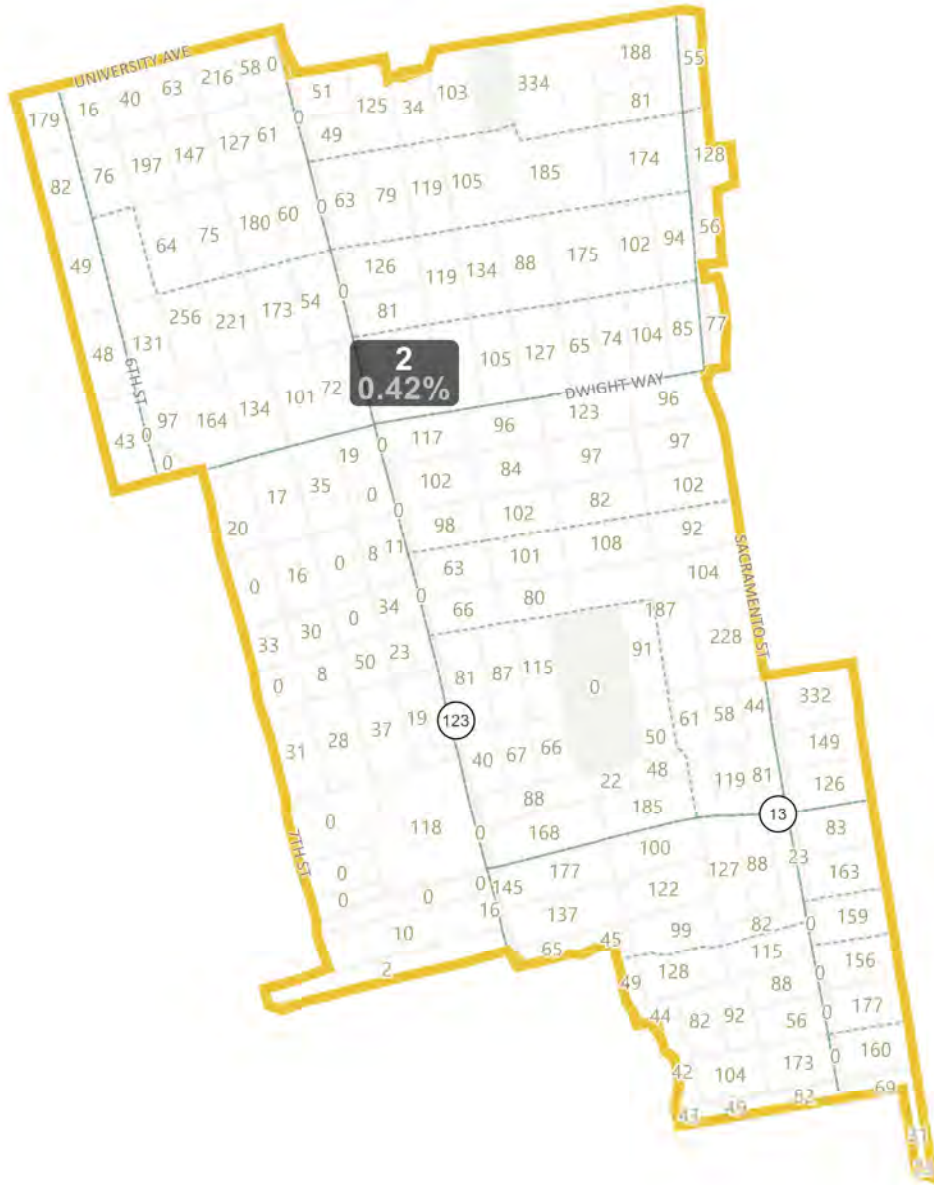
District: 1



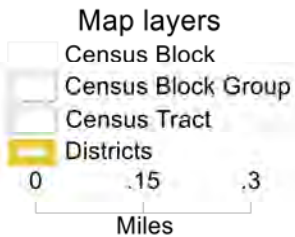
©2021 CALIPER; ©2020 HERE

Field	Value
District	1
PPA_Population	15555
Deviation	1
% Deviation	0.01%
PPA_Hispanic_Origin	2390
PPA_Hispanic_Origin	15.36%
PPA_White	7351
% PPA_White	47.26%
PPA_AfAm	1799
% PPA_AfAm	11.57%
PPA_AiAn	51
% PPA_AiAn	0.33%
PPA_Asian	2511
% PPA_Asian	16.14%
PPA_HoPI	91
% PPA_HoPI	0.59%
PPA_Other	179
% PPA_Other	1.15%
PPA_CVAP_19	10378
% PPA_CVAP_19	66.72%
PPA_Hsp_CVAP_19	1145
% PPA_Hsp_CVAP_19	11.03%
PPA_NH_Wht_CVAP_19	6104
% PPA_NH_Wht_CVAP_19	58.82%
PPA_NH_Blk_CVAP_19	993
% PPA_NH_Blk_CVAP_19	9.57%
PPA_NH_Ind_CVAP_19	16
% PPA_NH_Ind_CVAP_19	0.15%
PPA_NH_Asn_CVAP_19	1499
% PPA_NH_Asn_CVAP_19	14.44%
PPA_NH_Hwn_CVAP_19	29
% PPA_NH_Hwn_CVAP_19	0.28%
PPA_14-18 HU_Occupied	5652.00
PPA_14-18 Owner occupied	2312.00
% PPA_14-18 Owner occupied	40.91%

District: 2

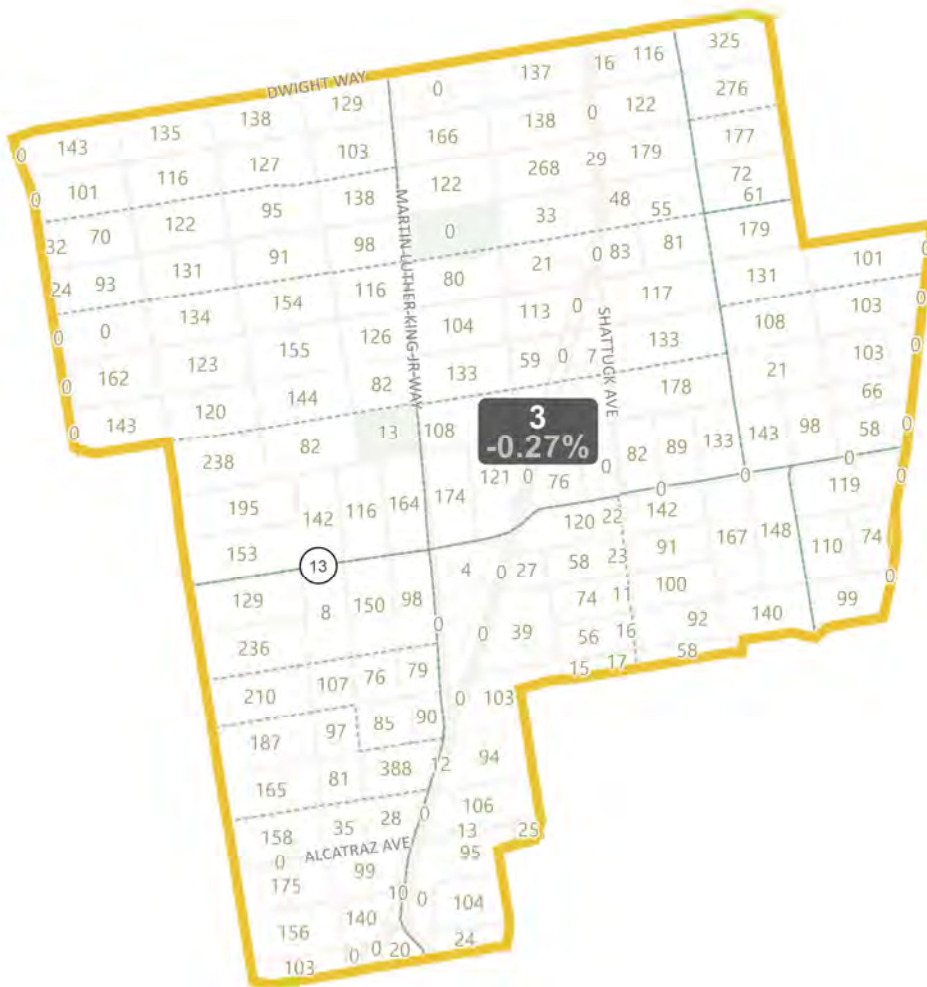


Field	Value
District	2
PPA_Population	15619
Deviation	65
% Deviation	0.42%
PPA_Hispanic_Origin	2811
PPA_Hispanic_Origin	18%
PPA_White	6618
% PPA_White	42.37%
PPA_AfAm	2868
% PPA_AfAm	18.36%
PPA_AiAn	35
% PPA_AiAn	0.22%
PPA_Asian	1857
% PPA_Asian	11.89%
PPA_HoPI	35
% PPA_HoPI	0.22%
PPA_Other	170
% PPA_Other	1.09%
PPA_CVAP_19	10966
% PPA_CVAP_19	70.21%
PPA_Hsp_CVAP_19	1444
% PPA_Hsp_CVAP_19	13.17%
A_NH_Wht_CVAP_19	5118
A_NH_Wht_CVAP_19	46.67%
A_NH_BlK_CVAP_19	2784
A_NH_BlK_CVAP_19	25.39%
A_NH_Ind_CVAP_19	4
A_NH_Ind_CVAP_19	0.04%
A_NH_Asn_CVAP_19	952
A_NH_Asn_CVAP_19	8.68%
A_NH_Hwn_CVAP_19	112
A_NH_Hwn_CVAP_19	1.02%
4-14-18 HU_Occupied	6577.00
4-18 Owner occupied	2604.00
4-18 Owner occupied	39.59%
4-18 Renter occupied	3972.00
4-18 Renter occupied	60.39%

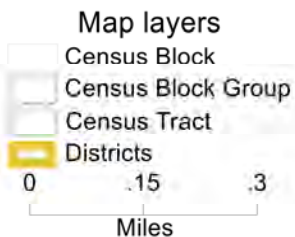


©2021 CALIPER; ©2020 HERE

District: 3

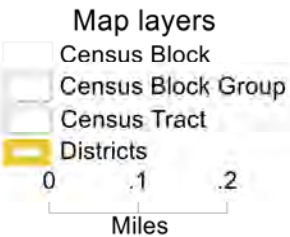


Field	Value
District	3
PPA_Population	15512
Deviation	-42
% Deviation	-0.27%
PPA_Hispanic_Origin	2197
PPA_Hispanic_Origin	14.16%
PPA_White	7542
% PPA_White	48.62%
PPA_AfAm	2174
% PPA_AfAm	14.01%
PPA_AiAn	49
% PPA_AiAn	0.32%
PPA_Asian	2068
% PPA_Asian	13.33%
PPA_HoPI	18
% PPA_HoPI	0.12%
PPA_Other	173
% PPA_Other	1.12%
PPA_CVAP_19	11845
% PPA_CVAP_19	76.36%
PPA_Hsp_CVAP_19	1161
% PPA_Hsp_CVAP_19	9.8%
PPA_NH_Wht_CVAP_19	7040
% PPA_NH_Wht_CVAP_19	59.43%
PPA_NH_BlK_CVAP_19	1740
% PPA_NH_BlK_CVAP_19	14.69%
PPA_NH_Ind_CVAP_19	14
% PPA_NH_Ind_CVAP_19	0.12%
PPA_NH_Asn_CVAP_19	1264
% PPA_NH_Asn_CVAP_19	10.67%
PPA_NH_Hwn_CVAP_19	4
% PPA_NH_Hwn_CVAP_19	0.03%
4-18 HU_Occupied	6164.00
4-18 Owner occupied	2132.00
% 4-18 Owner occupied	34.59%
4-18 Renter occupied	4035.00
% 4-18 Renter occupied	65.46%



©2021 CALIPER; ©2020 HERE

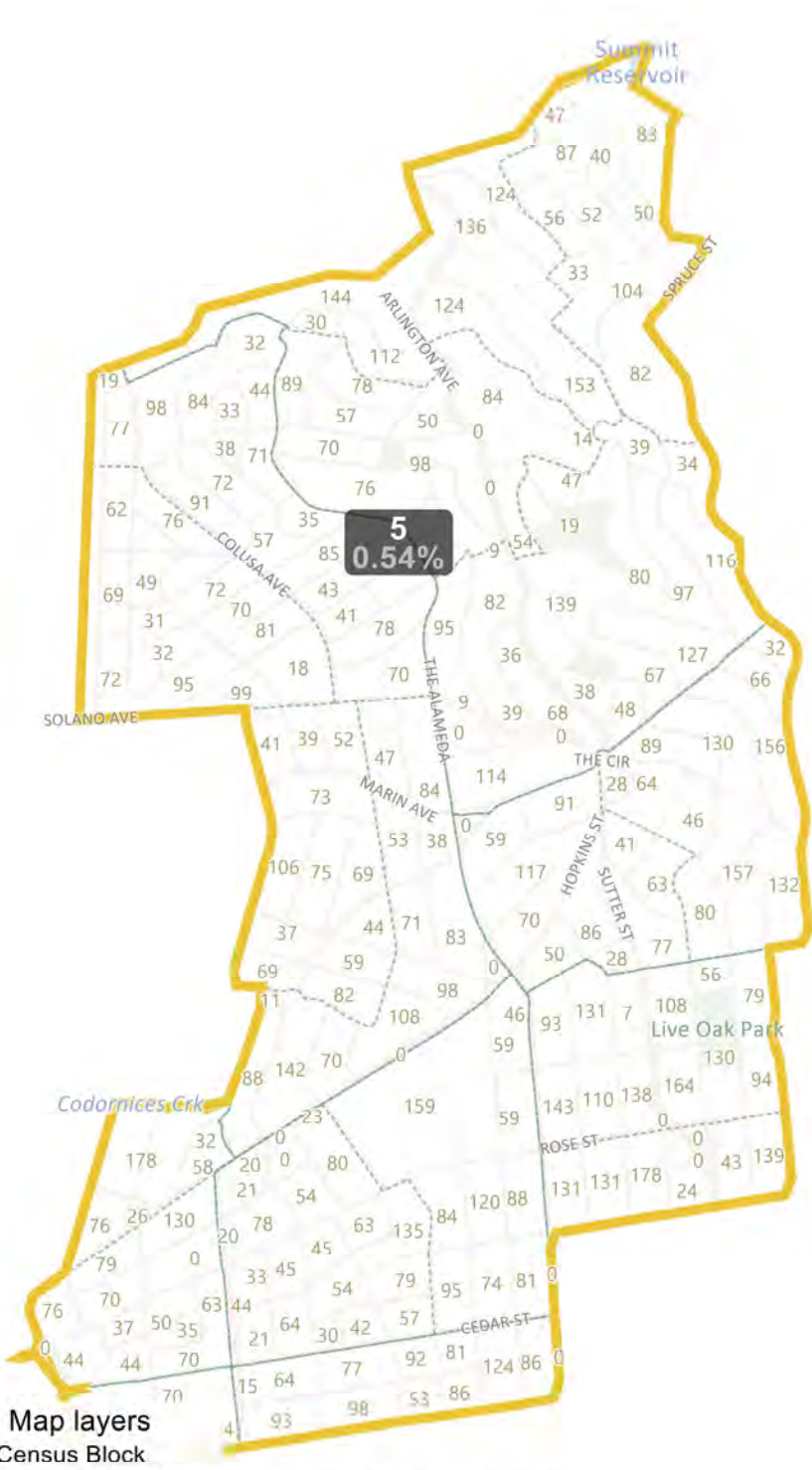
District: 4



©2021 CALIPER; ©2020 HERE

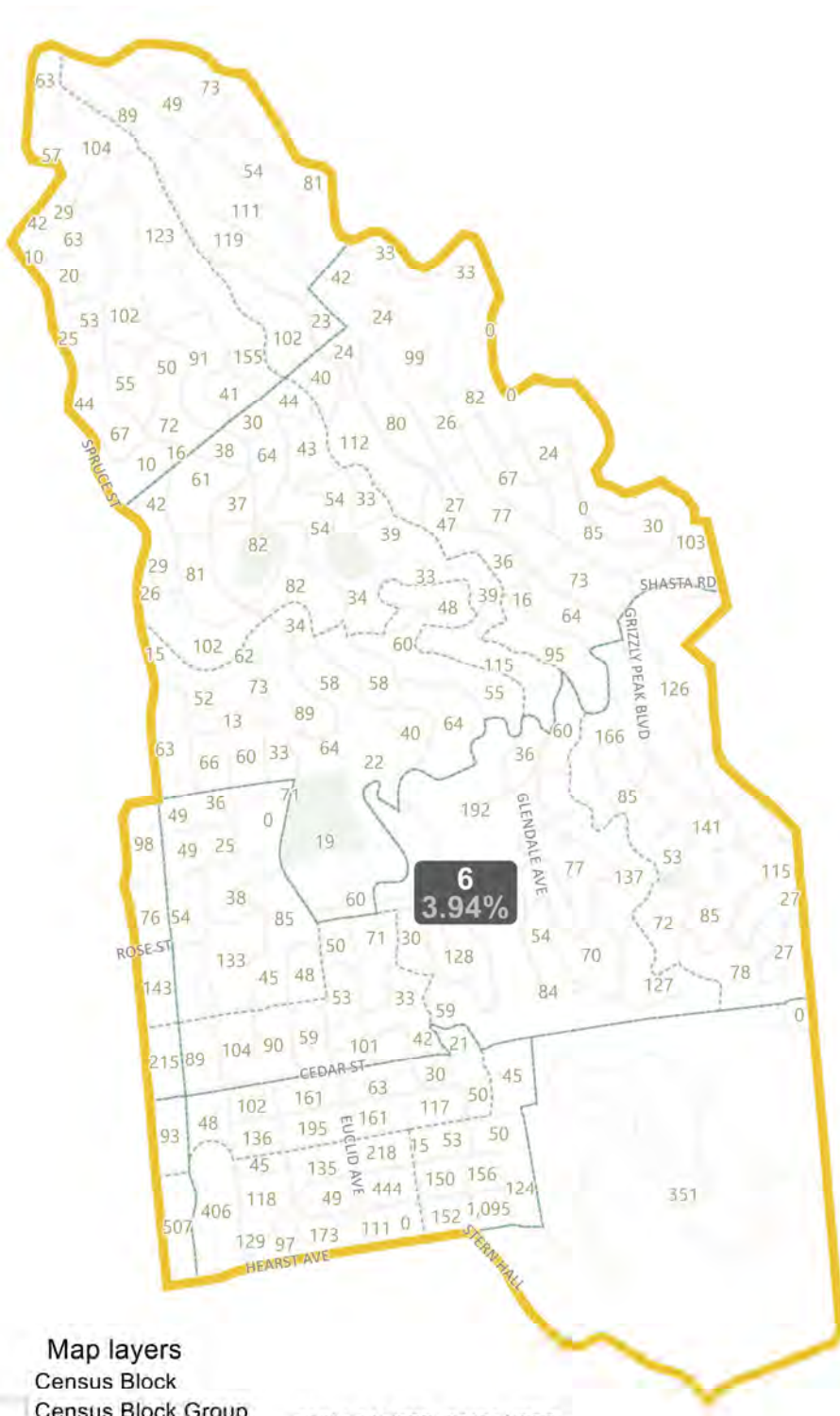
Field	Value
District	4
PPA_Population	15157
Deviation	-397
% Deviation	-2.55%
PPA_Hispanic_Origin	1724
PPA_Hispanic_Origin	11.37%
PPA_White	6379
% PPA_White	42.09%
PPA_AfAm	1081
% PPA_AfAm	7.13%
PPA_AiAn	43
% PPA_AiAn	0.28%
PPA_Asian	4761
% PPA_Asian	31.41%
PPA_HoPI	32
% PPA_HoPI	0.21%
PPA_Other	141
% PPA_Other	0.93%
PPA_CVAP_19	11710
% PPA_CVAP_19	77.26%
PPA_Hsp_CVAP_19	1241
% PPA_Hsp_CVAP_19	10.6%
A_NH_Wht_CVAP_19	6119
A_NH_Wht_CVAP_19	52.25%
PA_NH_BlK_CVAP_19	789
PA_NH_BlK_CVAP_19	6.74%
PA_NH_Ind_CVAP_19	19
PA_NH_Ind_CVAP_19	0.16%
A_NH_Asn_CVAP_19	2870
A_NH_Asn_CVAP_19	24.51%
A_NH_Hwn_CVAP_19	184
A_NH_Hwn_CVAP_19	1.57%
_14-18 HU_Occupied	6406.00
4-18 Owner occupied	1238.00
4-18 Owner occupied	19.33%
4-18 Renter occupied	5160.00
4-18 Renter occupied	80.55%

District: 5



Field	Value
District	5
PPA_Population	15638
Deviation	84
% Deviation	0.54%
PPA_Hispanic_Origin	1117
PPA_Hispanic_Origin	7.14%
PPA_White	10806
% PPA_White	69.1%
PPA_AfAm	343
% PPA_AfAm	2.19%
PPA_AiAn	11
% PPA_AiAn	0.07%
PPA_Asian	1924
% PPA_Asian	12.3%
PPA_HoPI	18
% PPA_HoPI	0.12%
PPA_Other	119
% PPA_Other	0.76%
PPA_CVAP_19	11842
% PPA_CVAP_19	75.73%
PPA_Hsp_CVAP_19	517
% PPA_Hsp_CVAP_19	4.37%
A_NH_Wht_CVAP_19	9030
A_NH_Wht_CVAP_19	76.25%
PA_NH_BlK_CVAP_19	225
PA_NH_BlK_CVAP_19	1.9%
PA_NH_Ind_CVAP_19	8
PA_NH_Ind_CVAP_19	0.07%
A_NH_Asn_CVAP_19	1522
A_NH_Asn_CVAP_19	12.85%
A_NH_Hwn_CVAP_19	14
A_NH_Hwn_CVAP_19	0.12%
4-18 HU_Occupied	6446.00
4-18 Owner occupied	4849.00
4-18 Owner occupied	75.22%
4-18 Renter occupied	1596.00
4-18 Renter occupied	24.76%

District: 6

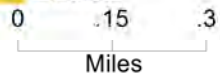


Field	Value
District	6
PPA_Population	16167
Deviation	613
% Deviation	3.94%
PPA_Hispanic_Origin	1484
PPA_Hispanic_Origin	9.18%
PPA_White	9942
% PPA_White	61.5%
PPA_AfAm	458
% PPA_AfAm	2.83%
PPA_AiAn	7
% PPA_AiAn	0.04%
PPA_Asian	2987
% PPA_Asian	18.48%
PPA_HoPI	33
% PPA_HoPI	0.2%
PPA_Other	150
% PPA_Other	0.93%
PPA_CVAP_19	11376
% PPA_CVAP_19	70.37%
PPA_Hsp_CVAP_19	755
% PPA_Hsp_CVAP_19	6.64%
A_NH_Wht_CVAP_19	8038
A_NH_Wht_CVAP_19	70.66%
A_NH_BlK_CVAP_19	282
A_NH_BlK_CVAP_19	2.48%
A_NH_Ind_CVAP_19	4
A_NH_Ind_CVAP_19	0.04%
A_NH_Asn_CVAP_19	1844
A_NH_Asn_CVAP_19	16.21%
A_NH_Hwn_CVAP_19	34
A_NH_Hwn_CVAP_19	0.3%
4-18 HU_Occupied	5938.00
4-18 Owner occupied	3739.00
4-18 Owner occupied	62.97%
4-18 Renter occupied	2208.00
4-18 Renter occupied	37.18%

Map layers

- Census Block
- Census Block Group
- Census Tract
- Districts

©2021 CALIPER; ©2020 HERE



District: 7



©2021 CALIPER; ©2020 HERE

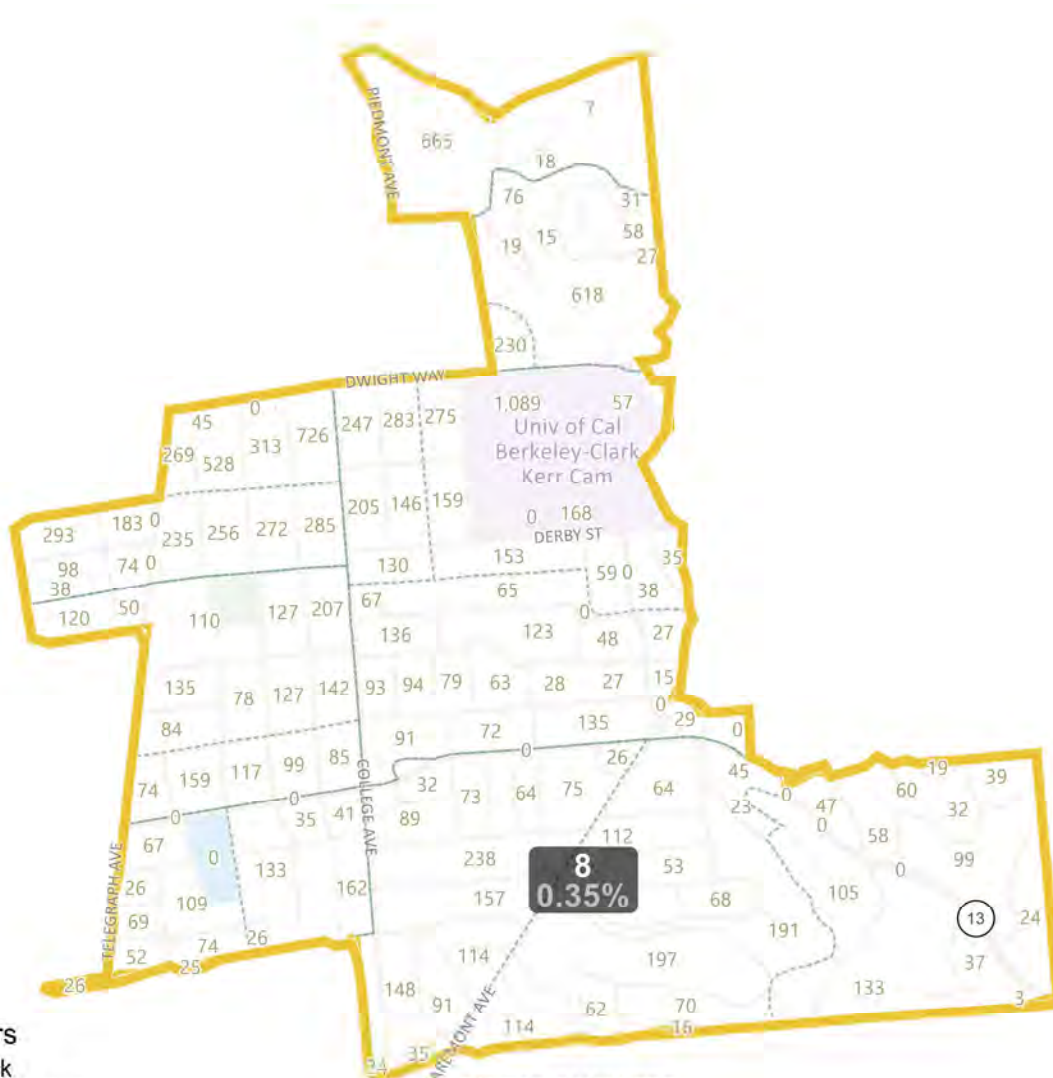
Map layers

- Census Block
- Census Block Group
- Census Tract
- Districts

0 .075 .15
Miles

Field	Value
District	7
PPA_Population	15177
Deviation	-377
% Deviation	-2.42%
PPA_Hispanic_Origin	3602
PPA_Hispanic_Origin	23.73%
PPA_White	4881
% PPA_White	32.16%
PPA_AfAm	402
% PPA_AfAm	2.65%
PPA_AiAn	14
% PPA_AiAn	0.09%
PPA_Asian	5390
% PPA_Asian	35.51%
PPA_HoPI	4
% PPA_HoPI	0.03%
PPA_Other	72
% PPA_Other	0.47%
PPA_CVAP_19	10592
% PPA_CVAP_19	69.79%
PPA_Hsp_CVAP_19	1825
% PPA_Hsp_CVAP_19	17.23%
A_NH_Wht_CVAP_19	3953
% A_NH_Wht_CVAP_19	37.32%
A_NH_Blk_CVAP_19	319
% A_NH_Blk_CVAP_19	3.01%
A_NH_Ind_CVAP_19	0
% A_NH_Ind_CVAP_19	0%
A_NH_Asn_CVAP_19	3802
% A_NH_Asn_CVAP_19	35.9%
A_NH_Hwn_CVAP_19	0
% A_NH_Hwn_CVAP_19	0%
+14-18 HU_Occupied	2292.00
+18 Owner occupied	138.00
% +18 Owner occupied	6.02%

District: 8



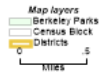
Field	Value
District	8
PPA_Population	15608
Deviation	54
% Deviation	0.35%
PPA_Hispanic_Origin	1704
PPA_Hispanic_Origin	10.92%
PPA_White	8938
% PPA_White	57.27%
PPA_AfAm	456
% PPA_AfAm	2.92%
PPA_AiAn	17
% PPA_AiAn	0.11%
PPA_Asian	3204
% PPA_Asian	20.53%
PPA_HoPI	22
% PPA_HoPI	0.14%
PPA_Other	111
% PPA_Other	0.71%
PPA_CVAP_19	13009
% PPA_CVAP_19	83.35%
PPA_Hsp_CVAP_19	1211
% PPA_Hsp_CVAP_19	9.31%
A_NH_Wht_CVAP_19	8271
% A_NH_Wht_CVAP_19	63.58%
A_NH_Blk_CVAP_19	275
% A_NH_Blk_CVAP_19	2.11%
A_NH_Ind_CVAP_19	104
% A_NH_Ind_CVAP_19	0.8%
A_NH_Asn_CVAP_19	2561
% A_NH_Asn_CVAP_19	19.69%
A_NH_Hwn_CVAP_19	30
% A_NH_Hwn_CVAP_19	0.23%
14-18 HU_Occupied	5423.00
14-18 Owner occupied	2253.00
% 14-18 Owner occupied	41.55%

Map layers

- Census Block
- Census Block Group
- Census Tract
- Districts



©2021 CALIPER; ©2020 HERE




INDEPENDENT
REDISTRICTING
COMMISSION

BERKELEY



©2021 CALIPER



CITY OF BERKELEY

My Redistricting Plan by Kelly Hammargren (11/15/2021)

First Name: Kelly

Last Name: Hammargren

Comments: small adjustments to current districts

Date: November 15, 2021

Fields List

PPA_Population
Change - PPA_Population
Ideal Value
Deviation
% Deviation
PPA_Hispanic_Origin
Change - PPA_Hispanic_Origin
% PPA_Hispanic_Origin
PPA_White
Change - PPA_White
% PPA_White
PPA_AfAm
Change - PPA_AfAm
% PPA_AfAm
PPA_AiAn
Change - PPA_AiAn
% PPA_AiAn
PPA_Asian
Change - PPA_Asian
% PPA_Asian
PPA_HoPI
Change - PPA_HoPI
% PPA_HoPI
PPA_CVAP_19
Change - PPA_CVAP_19
% PPA_CVAP_19
PPA_NH_Wht_CVAP_19
Change - PPA_NH_Wht_CVAP_19
% PPA_NH_Wht_CVAP_19
PPA_NH_BlK_CVAP_19
Change - PPA_NH_BlK_CVAP_19
% PPA_NH_BlK_CVAP_19
PPA_NH_Ind_CVAP_19
Change - PPA_NH_Ind_CVAP_19
% PPA_NH_Ind_CVAP_19
PPA_NH_Asn_CVAP_19
Change - PPA_NH_Asn_CVAP_19
% PPA_NH_Asn_CVAP_19
PPA_NH_Hwn_CVAP_19
Change - PPA_NH_Hwn_CVAP_19
% PPA_NH_Hwn_CVAP_19
ACS_14-18 HU_Occupied
Change - ACS_14-18 HU_Occupied
ACS_14-18 Owner occupied
Change - ACS_14-18 Owner occupied
% ACS_14-18 Owner occupied
ACS_14-18 Renter occupied
Change - ACS_14-18 Renter occupied
% ACS_14-18 Renter occupied
ACS_14-18 HH_Median income
Change - ACS_14-18 HH_Median income
ACS_14-18 Median Age
Change - ACS_14-18 Median Age

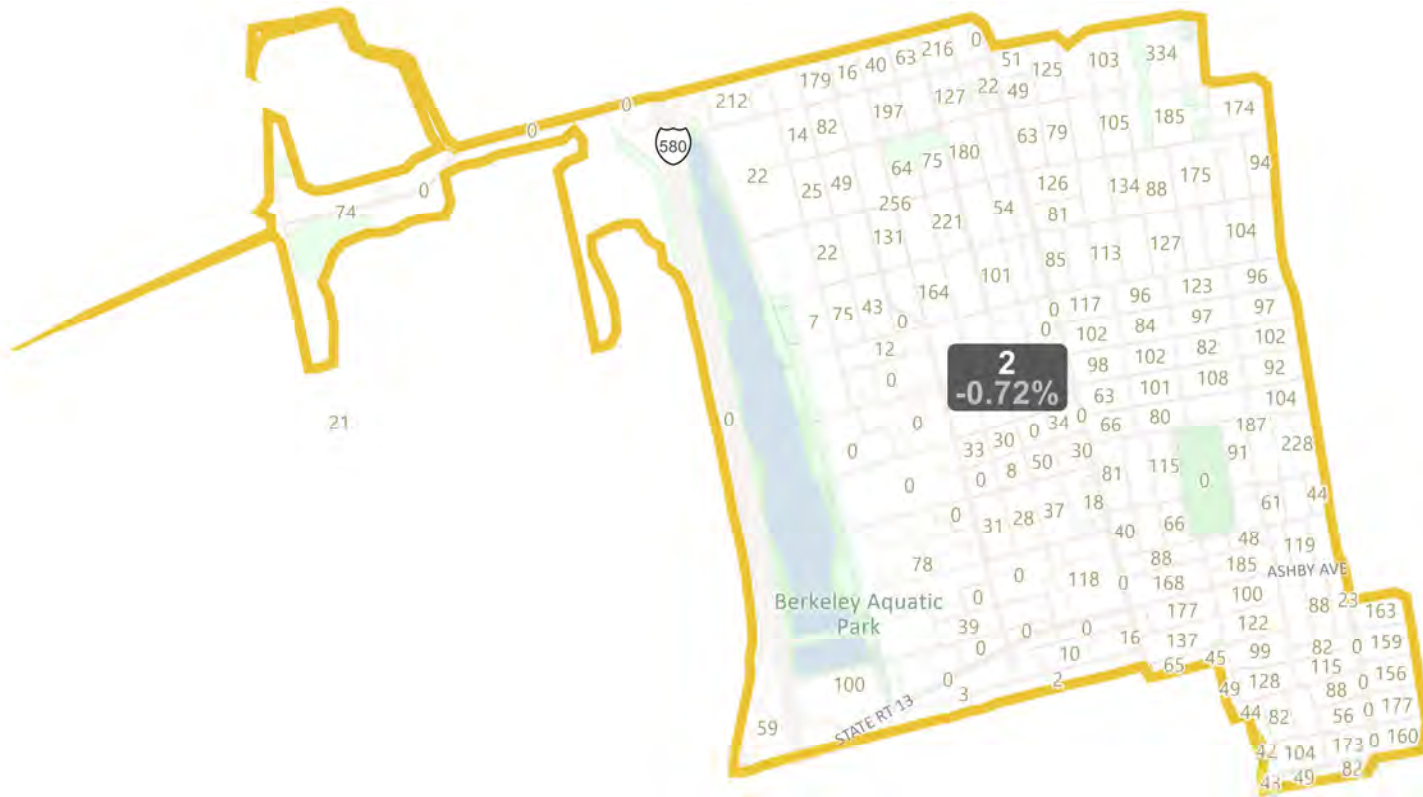
District: 1



©2021 CALIPER

Field	Value
District	1
PPA_Population	15552
Deviation	-2
% Deviation	-0.01%
PPA_Hispanic_Origin	2319
PPA_Hispanic_Origin	14.91%
PPA_White	7668
% PPA_White	49.31%
PPA_AfAm	1652
% PPA_AfAm	10.62%
PPA_AiAn	48
% PPA_AiAn	0.31%
PPA_Asian	2418
% PPA_Asian	15.55%
PPA_HoPI	63
% PPA_HoPI	0.41%
PPA_Other	174
% PPA_Other	1.12%
PPA_CVAP_19	10681
% PPA_CVAP_19	68.68%
ispanic_Origin_CVAP	1228
ispanic_Origin_CVAP	11.5%
A_NH_Wht_CVAP_19	6364
A_NH_Wht_CVAP_19	59.58%
A_NH_Blk_CVAP_19	933
A_NH_Blk_CVAP_19	8.74%
A_NH_Ind_CVAP_19	20
A_NH_Ind_CVAP_19	0.19%
A_NH_Asn_CVAP_19	1648
A_NH_Asn_CVAP_19	15.43%
A_NH_Hwn_CVAP_19	0
A_NH_Hwn_CVAP_19	0%
14_18_HU_Occupied	6170
18_Owner_occupied	2746
18_Owner_occupied	44.51%

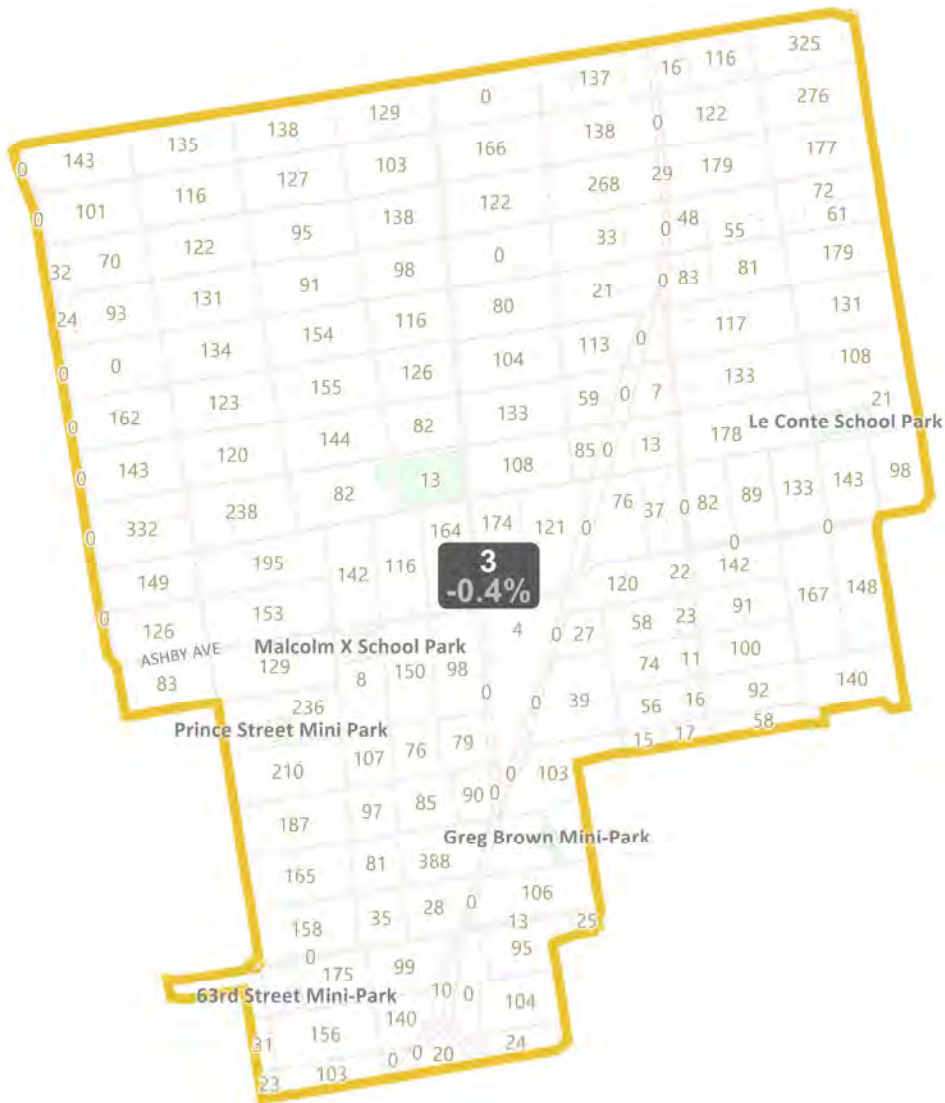
District: 2



©2021 CALIPER

Field	Value
District	2
PPA_Population	15442
Deviation	-112
% Deviation	-0.72%
PPA_Hispanic_Origin	2681
PPA_Hispanic_Origin	17.36%
PPA_White	6629
% PPA_White	42.93%
PPA_AfAm	2779
% PPA_AfAm	18%
PPA_AiAn	38
% PPA_AiAn	0.25%
PPA_Asian	1888
% PPA_Asian	12.23%
PPA_HoPI	52
% PPA_HoPI	0.34%
PPA_Other	170
% PPA_Other	1.1%
PPA_CVAP_19	10719
% PPA_CVAP_19	69.41%
ispanic_Origin_CVAP	1429
ispanic_Origin_CVAP	13.33%
A_NH_Wht_CVAP_19	5180
A_NH_Wht_CVAP_19	48.33%
A_NH_Blk_CVAP_19	2676
A_NH_Blk_CVAP_19	24.97%
A_NH_Ind_CVAP_19	4
A_NH_Ind_CVAP_19	0.04%
A_NH_Asn_CVAP_19	827
A_NH_Asn_CVAP_19	7.72%
A_NH_Hwn_CVAP_19	113
A_NH_Hwn_CVAP_19	1.05%
14_18_HU_Occupied	6120
18_Owner_occupied	2418
18_Owner_occupied	39.51%

District: 3



Field	Value
District	3
PPA_Population	15492
Deviation	-62
% Deviation	-0.4%
PPA_Hispanic_Origin	2333
PPA_Hispanic_Origin	15.06%
PPA_White	7294
% PPA_White	47.08%
PPA_AfAm	2290
% PPA_AfAm	14.78%
PPA_AiAn	49
% PPA_AiAn	0.32%
PPA_Asian	2081
% PPA_Asian	13.43%
PPA_HoPI	18
% PPA_HoPI	0.12%
PPA_Other	172
% PPA_Other	1.11%
PPA_CVAP_19	11689
% PPA_CVAP_19	75.45%
Hispanic_Origin_CVAP	1204
Hispanic_Origin_CVAP	10.3%
PA_NH_Wht_CVAP_19	6737
PA_NH_Wht_CVAP_19	57.64%
PA_NH_BlK_CVAP_19	1821
PA_NH_BlK_CVAP_19	15.58%
PA_NH_Ind_CVAP_19	14
PA_NH_Ind_CVAP_19	0.12%
PA_NH_Asn_CVAP_19	1293
PA_NH_Asn_CVAP_19	11.06%
PA_NH_Hwn_CVAP_19	4
PA_NH_Hwn_CVAP_19	0.03%
14_18_HU_Occupied	6095
18_Owner_occupied	2119
18_Owner_occupied	34.77%
18_Renter_occupied	3977
18_Renter_occupied	65.25%

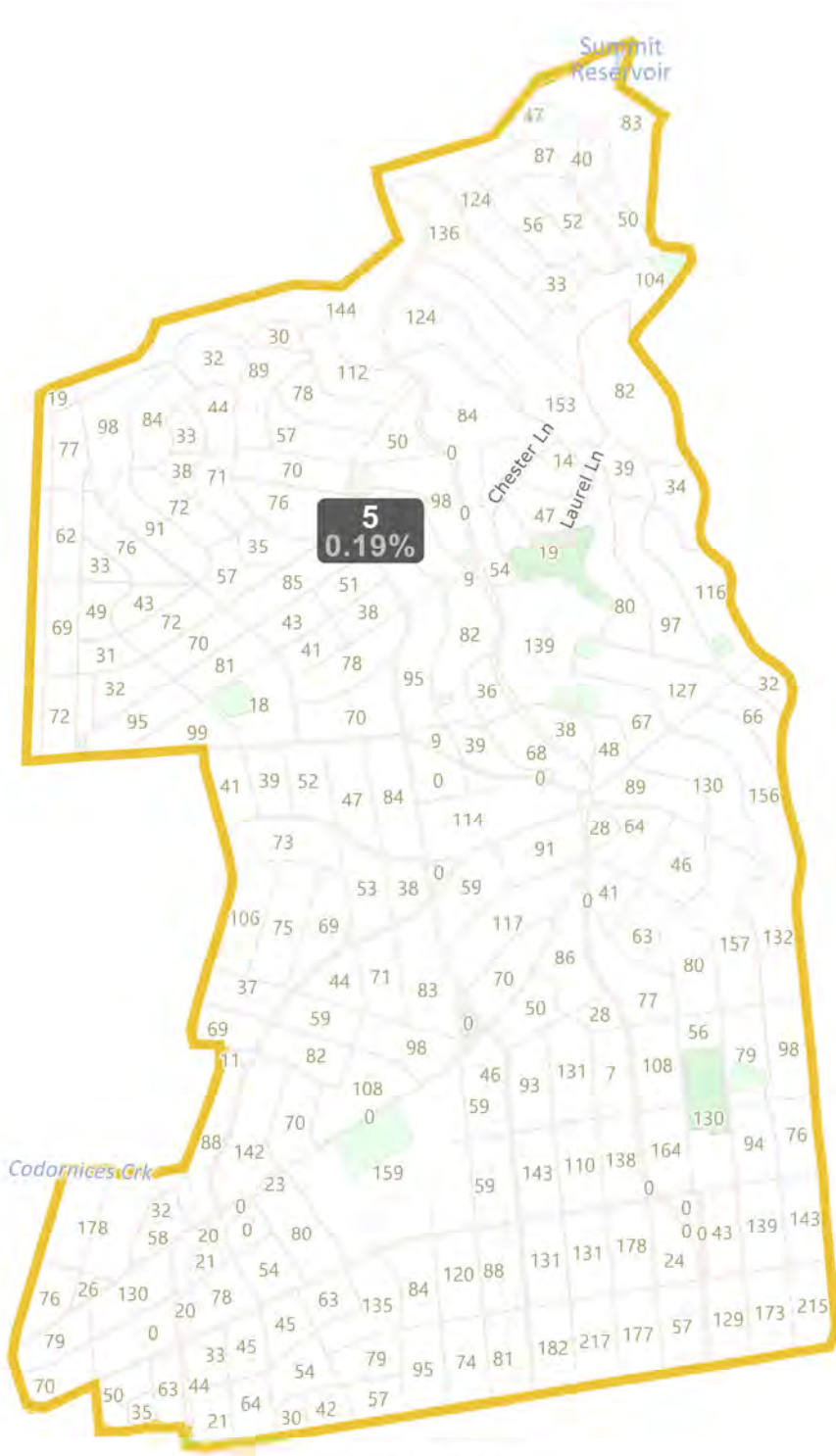
District: 4



©2021 CALIPER

Field	Value
District	4
PPA_Population	15554
Deviation	0
% Deviation	0%
PPA_Hispanic_Origin	1784
PPA_Hispanic_Origin	11.47%
PPA_White	6363
% PPA_White	40.91%
PPA_AfAm	1210
% PPA_AfAm	7.78%
PPA_AiAn	45
% PPA_AiAn	0.29%
PPA_Asian	4926
% PPA_Asian	31.67%
PPA_HoPI	40
% PPA_HoPI	0.26%
PPA_Other	157
% PPA_Other	1.01%
PPA_CVAP_19	11948
% PPA_CVAP_19	76.82%
ispanic_Origin_CVAP	1244
ispanic_Origin_CVAP	10.41%
A_NH_Wht_CVAP_19	6013
A_NH_Wht_CVAP_19	50.33%
A_NH_Blk_CVAP_19	901
A_NH_Blk_CVAP_19	7.54%
A_NH_Ind_CVAP_19	19
A_NH_Ind_CVAP_19	0.16%
A_NH_Asn_CVAP_19	3013
A_NH_Asn_CVAP_19	25.22%
A_NH_Hwn_CVAP_19	212
A_NH_Hwn_CVAP_19	1.77%
14_18_HU_Occupied	6528
18_Owner_occupied	1274
18_Owner_occupied	19.52%

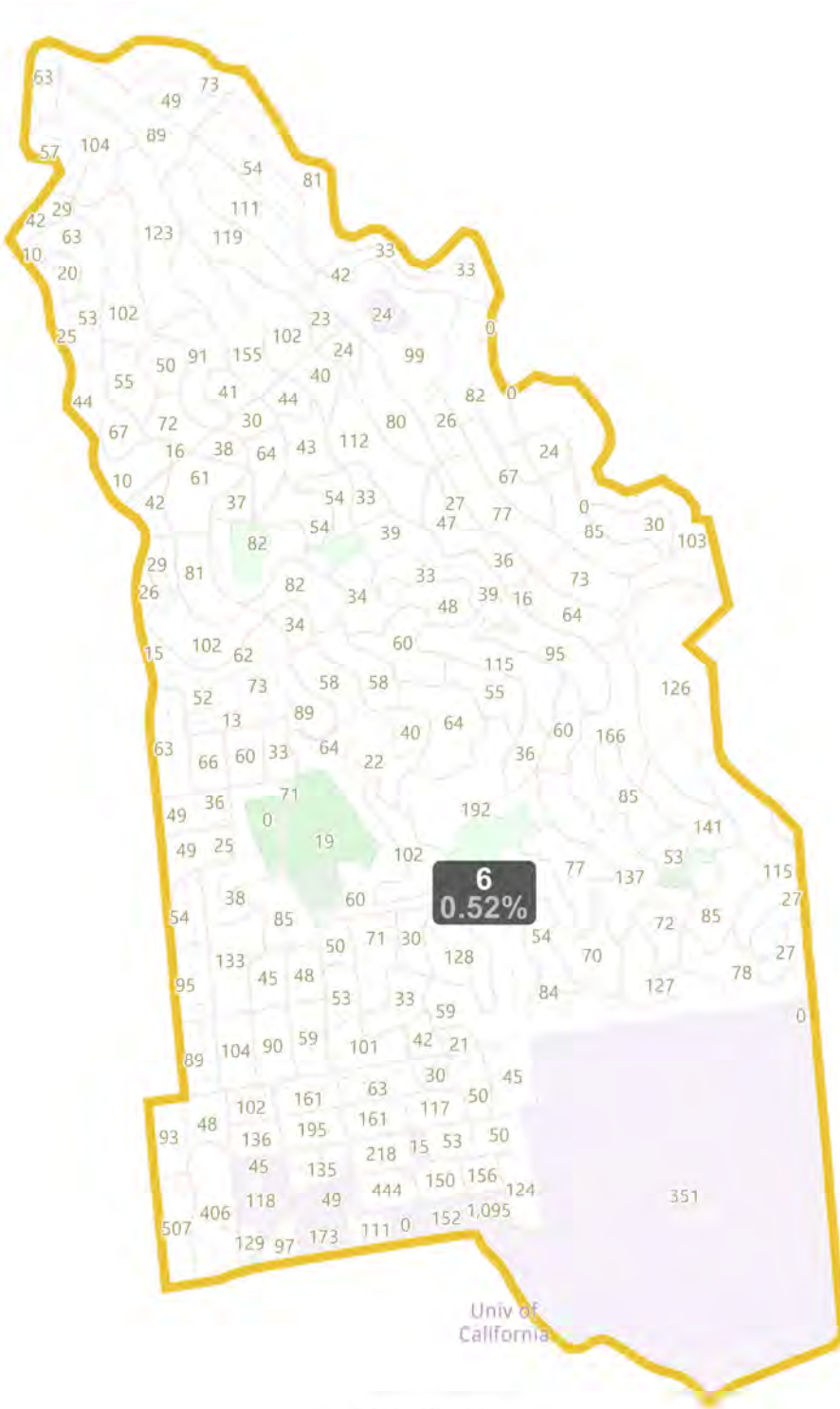
District: 5



©2021 CALIPER

Field	Value
District	5
PPA_Population	15583
Deviation	29
% Deviation	0.19%
PPA_Hispanic_Origin	1107
PPA_Hispanic_Origin	7.1%
PPA_White	10680
% PPA_White	68.54%
PPA_AfAm	329
% PPA_AfAm	2.11%
PPA_AiAn	9
% PPA_AiAn	0.06%
PPA_Asian	2052
% PPA_Asian	13.17%
PPA_HoPI	19
% PPA_HoPI	0.12%
PPA_Other	105
% PPA_Other	0.67%
PPA_CVAP_19	11757
% PPA_CVAP_19	75.45%
Hispanic_Origin_CVAP	604
Hispanic_Origin_CVAP	5.14%
A_NH_Wht_CVAP_19	9038
A_NH_Wht_CVAP_19	76.87%
PPA_NH_BlK_CVAP_19	188
PPA_NH_BlK_CVAP_19	1.6%
PPA_NH_Ind_CVAP_19	4
PPA_NH_Ind_CVAP_19	0.03%
A_NH_Asn_CVAP_19	1428
A_NH_Asn_CVAP_19	12.15%
A_NH_Hwn_CVAP_19	14
A_NH_Hwn_CVAP_19	0.12%
14_18_HU_Occupied	6395
18_Owner_occupied	4551
18_Owner_occupied	71.16%
18_Renter_occupied	1849
18_Renter_occupied	28.91%

District: 6



©2021 CALIPER

Field	Value
District	6
PPA_Population	15635
Deviation	81
% Deviation	0.52%
PPA_Hispanic_Origin	1447
PPA_Hispanic_Origin	9.25%
PPA_White	9636
% PPA_White	61.63%
PPA_AfAm	444
% PPA_AfAm	2.84%
PPA_AiAn	7
% PPA_AiAn	0.04%
PPA_Asian	2859
% PPA_Asian	18.29%
PPA_HoPI	33
% PPA_HoPI	0.21%
PPA_Other	145
% PPA_Other	0.93%
PPA_CVAP_19	10967
% PPA_CVAP_19	70.14%
Hispanic_Origin_CVAP	775
Hispanic_Origin_CVAP	7.07%
PPA_NH_Wht_CVAP_19	7756
PPA_NH_Wht_CVAP_19	70.72%
PPA_NH_BlK_CVAP_19	275
PPA_NH_BlK_CVAP_19	2.51%
PPA_NH_Ind_CVAP_19	4
PPA_NH_Ind_CVAP_19	0.04%
PPA_NH_Asn_CVAP_19	1793
PPA_NH_Asn_CVAP_19	16.35%
PPA_NH_Hwn_CVAP_19	34
PPA_NH_Hwn_CVAP_19	0.31%
PPA_18_HU_Occupied	5680
PPA_18_Owner_occupied	3631
PPA_18_Owner_occupied	63.93%
PPA_18_Renter_occupied	2056
PPA_18_Renter_occupied	36.2%

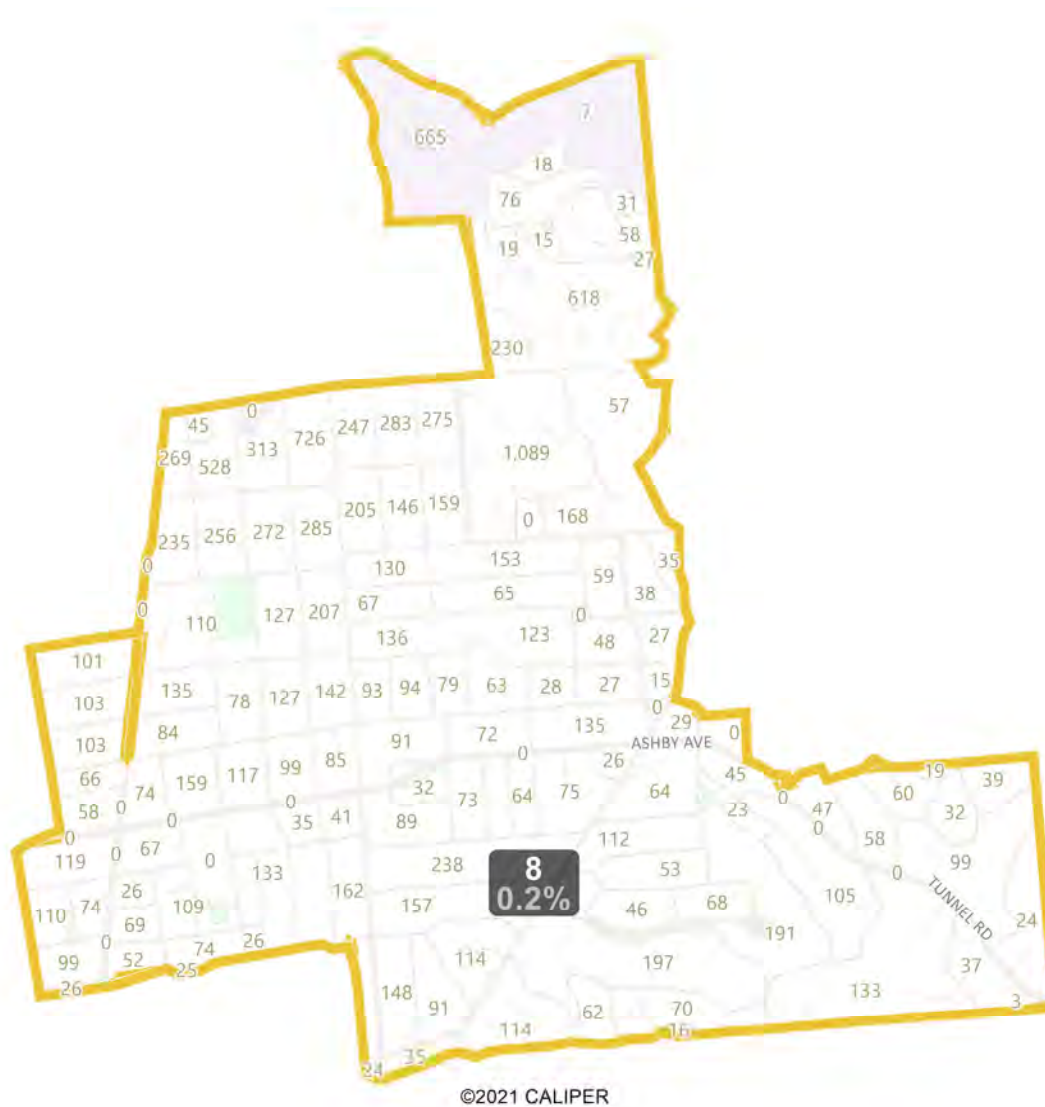
District: 7



©2021 CALIPER

Field	Value
District	7
PPA_Population	15569
Deviation	15
% Deviation	0.1%
PPA_Hispanic_Origin	3676
PPA_Hispanic_Origin	23.61%
PPA_White	5130
% PPA_White	32.95%
PPA_AfAm	411
% PPA_AfAm	2.64%
PPA_AiAn	15
% PPA_AiAn	0.1%
PPA_Asian	5389
% PPA_Asian	34.61%
PPA_HoPI	4
% PPA_HoPI	0.03%
PPA_Other	81
% PPA_Other	0.52%
PPA_CVAP_19	11124
% PPA_CVAP_19	71.45%
Hispanic_Origin_CVAP	1878
Hispanic_Origin_CVAP	16.88%
PA_NH_Wht_CVAP_19	4376
PA_NH_Wht_CVAP_19	39.34%
PA_NH_BlK_CVAP_19	312
PA_NH_BlK_CVAP_19	2.8%
PA_NH_Ind_CVAP_19	55
PA_NH_Ind_CVAP_19	0.49%
PA_NH_Asn_CVAP_19	3869
PA_NH_Asn_CVAP_19	34.78%
PA_NH_Hwn_CVAP_19	0
PA_NH_Hwn_CVAP_19	0%
14_18_HU_Occupied	2384
18_Owner_occupied	208
18_Owner_occupied	8.72%
18_Renter_occupied	2175
18_Renter_occupied	91.23%

District: 8




Field	Value
District	8
PPA_Population	15585
Deviation	31
% Deviation	0.2%
PPA_Hispanic_Origin	1680
PPA_Hispanic_Origin	10.78%
PPA_White	9042
% PPA_White	58.02%
PPA_AfAm	465
% PPA_AfAm	2.98%
PPA_AiAn	16
% PPA_AiAn	0.1%
PPA_Asian	3089
% PPA_Asian	19.82%
PPA_HoPI	24
% PPA_HoPI	0.15%
PPA_Other	111
% PPA_Other	0.71%
PPA_CVAP_19	12824
% PPA_CVAP_19	82.28%
ispanic_Origin_CVAP	1263
ispanic_Origin_CVAP	9.85%
A_NH_Wht_CVAP_19	8200
A_NH_Wht_CVAP_19	63.94%
A_NH_Blk_CVAP_19	301
A_NH_Blk_CVAP_19	2.35%
A_NH_Ind_CVAP_19	49
A_NH_Ind_CVAP_19	0.38%
A_NH_Asn_CVAP_19	2443
A_NH_Asn_CVAP_19	19.05%
A_NH_Hwn_CVAP_19	30
A_NH_Hwn_CVAP_19	0.23%
14_18_HU_Occupied	5526
18_Owner_occupied	2318
18_Owner_occupied	41.95%

INDEPENDENT
REDISTRICTING
COMMISSION

BERKELEY



©2021 CALIPER



CITY OF BERKELEY

My Redistricting Plan by Kelly Hammargren [Variation 2] (11/15/2021)

First Name: Kelly

Last Name: Hammargren

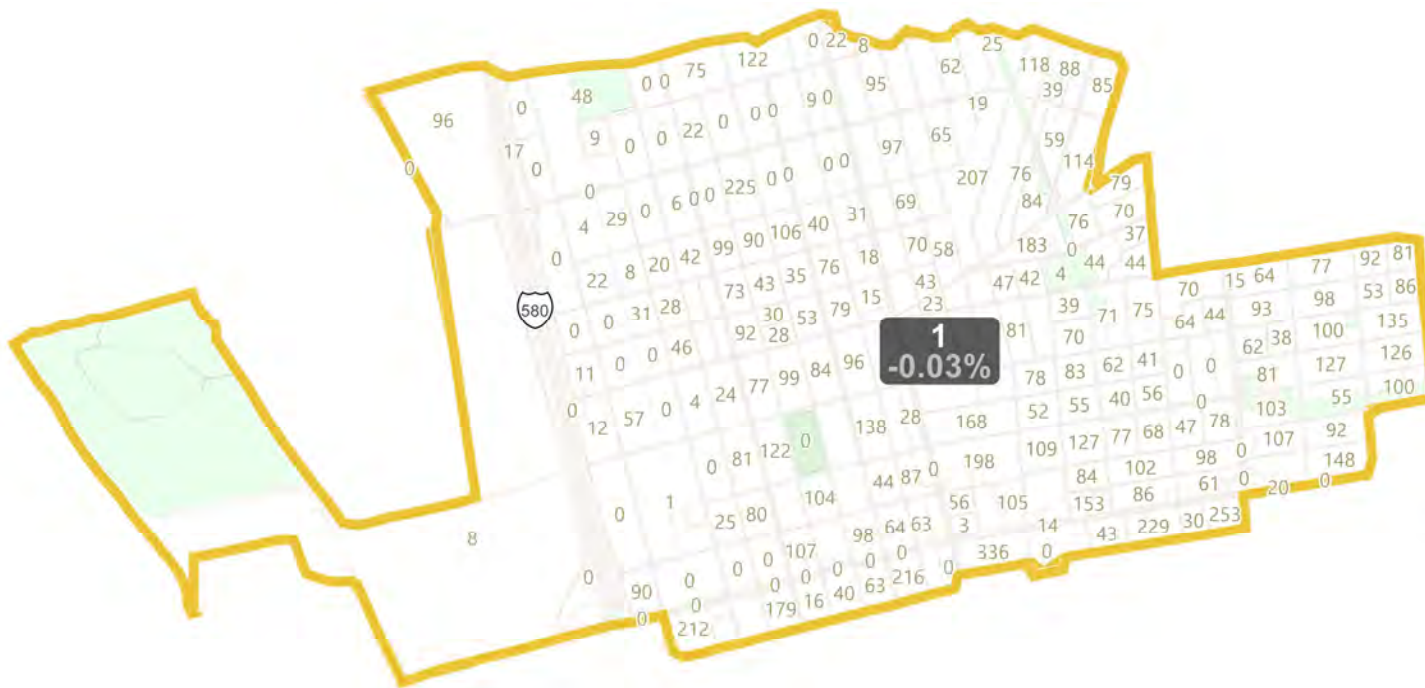
Comments: variation 2 on existing district maps

Date: November 15, 2021

Fields List

PPA_Population
Change - PPA_Population
Ideal Value
Deviation
% Deviation
PPA_Hispanic_Origin
Change - PPA_Hispanic_Origin
% PPA_Hispanic_Origin
PPA_White
Change - PPA_White
% PPA_White
PPA_AfAm
Change - PPA_AfAm
% PPA_AfAm
PPA_AiAn
Change - PPA_AiAn
% PPA_AiAn
PPA_Asian
Change - PPA_Asian
% PPA_Asian
PPA_HoPI
Change - PPA_HoPI
% PPA_HoPI
PPA_CVAP_19
Change - PPA_CVAP_19
% PPA_CVAP_19
PPA_NH_Wht_CVAP_19
Change - PPA_NH_Wht_CVAP_19
% PPA_NH_Wht_CVAP_19
PPA_NH_BlK_CVAP_19
Change - PPA_NH_BlK_CVAP_19
% PPA_NH_BlK_CVAP_19
PPA_NH_Ind_CVAP_19
Change - PPA_NH_Ind_CVAP_19
% PPA_NH_Ind_CVAP_19
PPA_NH_Asn_CVAP_19
Change - PPA_NH_Asn_CVAP_19
% PPA_NH_Asn_CVAP_19
PPA_NH_Hwn_CVAP_19
Change - PPA_NH_Hwn_CVAP_19
% PPA_NH_Hwn_CVAP_19
ACS_14-18 HU_Occupied
Change - ACS_14-18 HU_Occupied
ACS_14-18 Owner occupied
Change - ACS_14-18 Owner occupied
% ACS_14-18 Owner occupied
ACS_14-18 Renter occupied
Change - ACS_14-18 Renter occupied
% ACS_14-18 Renter occupied
ACS_14-18 HH_Median income
Change - ACS_14-18 HH_Median income
ACS_14-18 Median Age
Change - ACS_14-18 Median Age

District: 1



©2021 CALIPER

Field	Value
District	1
PPA_Population	15549
Deviation	-5
% Deviation	-0.03%
PPA_Hispanic_Origin	2418
PPA_Hispanic_Origin	15.55%
PPA_White	7416
% PPA_White	47.69%
PPA_AfAm	1773
% PPA_AfAm	11.4%
PPA_AiAn	51
% PPA_AiAn	0.33%
PPA_Asian	2421
% PPA_Asian	15.57%
PPA_HoPI	70
% PPA_HoPI	0.45%
PPA_Other	184
% PPA_Other	1.18%
PPA_CVAP_19	10504
% PPA_CVAP_19	67.55%
ispanic_Origin_CVAP	1289
ispanic_Origin_CVAP	12.27%
A_NH_Wht_CVAP_19	6025
A_NH_Wht_CVAP_19	57.36%
A_NH_Blk_CVAP_19	1070
A_NH_Blk_CVAP_19	10.19%
A_NH_Ind_CVAP_19	16
A_NH_Ind_CVAP_19	0.15%
A_NH_Asn_CVAP_19	1499
A_NH_Asn_CVAP_19	14.27%
A_NH_Hwn_CVAP_19	108
A_NH_Hwn_CVAP_19	1.03%
14_18_HU_Occupied	5738
18_Owner_occupied	2575
18_Owner_occupied	44.88%

District: 2



©2021 CALIPER

Field	Value
District	2
PPA_Population	15566
Deviation	12
% Deviation	0.08%
PPA_Hispanic_Origin	2785
PPA_Hispanic_Origin	17.89%
PPA_White	6634
% PPA_White	42.62%
PPA_AfAm	2865
% PPA_AfAm	18.41%
PPA_AiAn	34
% PPA_AiAn	0.22%
PPA_Asian	1774
% PPA_Asian	11.4%
PPA_HoPI	52
% PPA_HoPI	0.33%
PPA_Other	178
% PPA_Other	1.14%
PPA_CVAP_19	10961
% PPA_CVAP_19	70.42%
ispanic_Origin_CVAP	1482
ispanic_Origin_CVAP	13.52%
A_NH_Wht_CVAP_19	5218
A_NH_Wht_CVAP_19	47.61%
A_NH_Blk_CVAP_19	2772
A_NH_Blk_CVAP_19	25.29%
A_NH_Ind_CVAP_19	4
A_NH_Ind_CVAP_19	0.04%
A_NH_Asn_CVAP_19	907
A_NH_Asn_CVAP_19	8.27%
A_NH_Hwn_CVAP_19	33
A_NH_Hwn_CVAP_19	0.3%
14_18_HU_Occupied	6519
18_Owner_occupied	2563
18_Owner_occupied	39.32%

District: 3



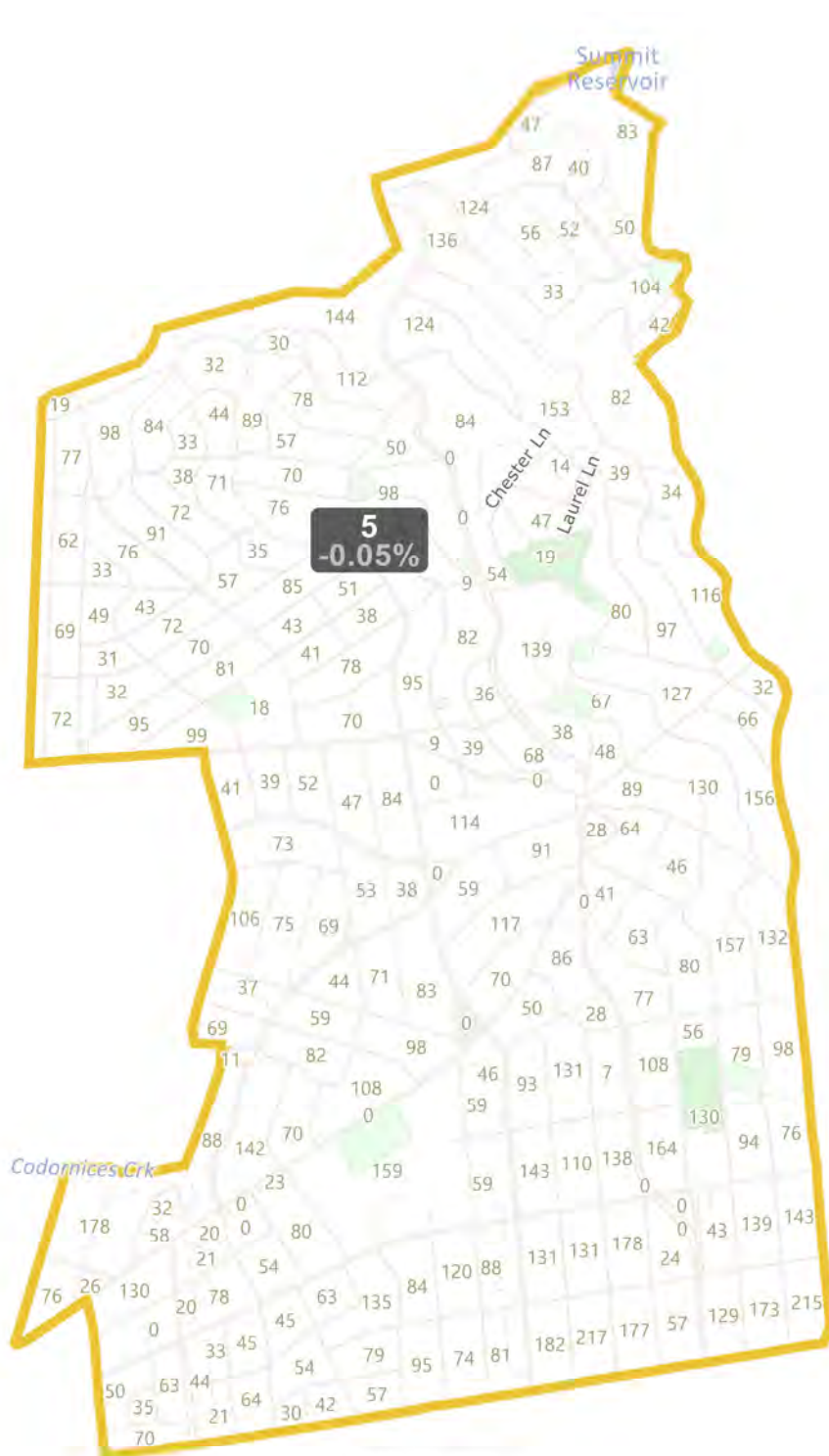
Field	Value
District	3
PPA_Population	15587
Deviation	33
% Deviation	0.21%
PPA_Hispanic_Origin	2194
PPA_Hispanic_Origin	14.08%
PPA_White	7653
% PPA_White	49.1%
PPA_AfAm	2139
% PPA_AfAm	13.72%
PPA_AiAn	49
% PPA_AiAn	0.31%
PPA_Asian	2072
% PPA_Asian	13.29%
PPA_HoPI	18
% PPA_HoPI	0.12%
PPA_Other	177
% PPA_Other	1.14%
PPA_CVAP_19	11902
% PPA_CVAP_19	76.36%
Hispanic_Origin_CVAP	1163
Hispanic_Origin_CVAP	9.77%
PA_NH_Wht_CVAP_19	7155
PA_NH_Wht_CVAP_19	60.12%
PA_NH_BlK_CVAP_19	1704
PA_NH_BlK_CVAP_19	14.32%
PA_NH_Ind_CVAP_19	14
PA_NH_Ind_CVAP_19	0.12%
PA_NH_Asn_CVAP_19	1271
PA_NH_Asn_CVAP_19	10.68%
PA_NH_Hwn_CVAP_19	4
PA_NH_Hwn_CVAP_19	0.03%
14_18_HU_Occupied	6192
18_Owner_occupied	2135
18_Owner_occupied	34.48%
18_Renter_occupied	4059
18_Renter_occupied	65.55%

District: 4



Field	Value
District	4
PPA_Population	15599
Deviation	45
% Deviation	0.29%
PPA_Hispanic_Origin	1674
PPA_Hispanic_Origin	10.73%
PPA_White	6693
% PPA_White	42.91%
PPA_AfAm	1158
% PPA_AfAm	7.42%
PPA_AiAn	45
% PPA_AiAn	0.29%
PPA_Asian	4811
% PPA_Asian	30.84%
PPA_HoPI	34
% PPA_HoPI	0.22%
PPA_Other	157
% PPA_Other	1.01%
PPA_CVAP_19	11994
% PPA_CVAP_19	76.89%
Hispanic_Origin_CVAP	1129
Hispanic_Origin_CVAP	9.41%
A_NH_Wht_CVAP_19	6358
A_NH_Wht_CVAP_19	53.01%
PA_NH_BlK_CVAP_19	793
PA_NH_BlK_CVAP_19	6.61%
PA_NH_Ind_CVAP_19	8
PA_NH_Ind_CVAP_19	0.07%
A_NH_Asn_CVAP_19	3007
A_NH_Asn_CVAP_19	25.07%
A_NH_Hwn_CVAP_19	139
A_NH_Hwn_CVAP_19	1.16%
14_18_HU_Occupied	6736
18_Owner_occupied	1480
18_Owner_occupied	21.97%
18_Renter_occupied	5264
18_Renter_occupied	78.15%

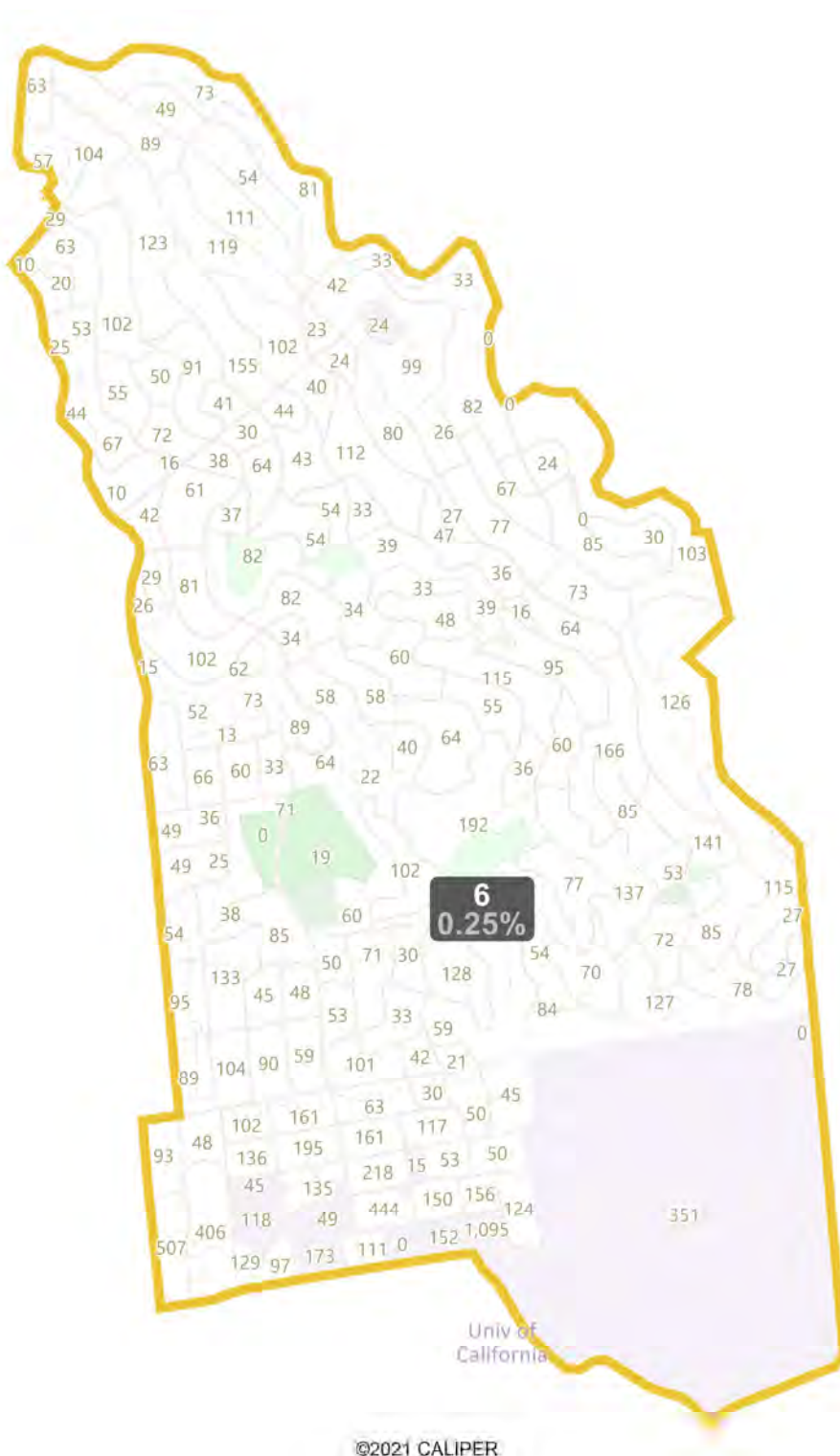
District: 5



©2021 CALIPER

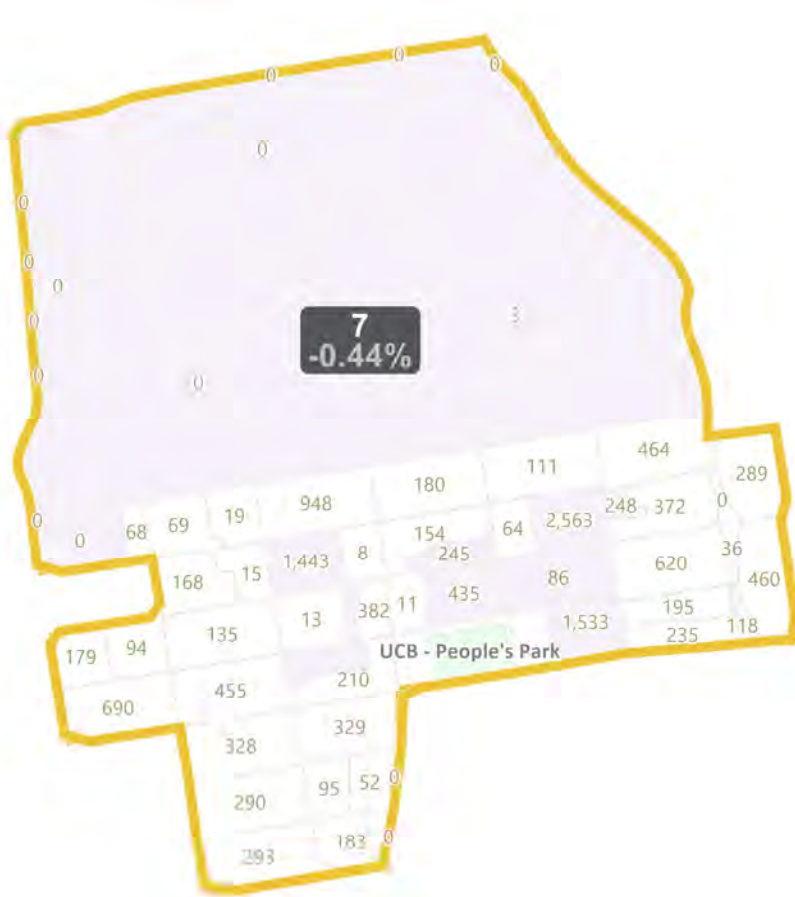
Field	Value
District	5
PPA_Population	15546
Deviation	-8
% Deviation	-0.05%
PPA_Hispanic_Origin	1094
PPA_Hispanic_Origin	7.04%
PPA_White	10643
% PPA_White	68.46%
PPA_AfAm	327
% PPA_AfAm	2.1%
PPA_AiAn	9
% PPA_AiAn	0.06%
PPA_Asian	2058
% PPA_Asian	13.24%
PPA_HoPI	19
% PPA_HoPI	0.12%
PPA_Other	107
% PPA_Other	0.69%
PPA_CVAP_19	11737
% PPA_CVAP_19	75.5%
Hispanic_Origin_CVAP	599
Hispanic_Origin_CVAP	5.1%
A_NH_Wht_CVAP_19	9025
A_NH_Wht_CVAP_19	76.89%
PPA_NH_BlK_CVAP_19	185
PPA_NH_BlK_CVAP_19	1.58%
PPA_NH_Ind_CVAP_19	4
PPA_NH_Ind_CVAP_19	0.03%
A_NH_Asn_CVAP_19	1432
A_NH_Asn_CVAP_19	12.2%
A_NH_Hwn_CVAP_19	14
A_NH_Hwn_CVAP_19	0.12%
14_18_HU_Occupied	6375
14_18_Owner_occupied	4545
14_18_Owner_occupied	71.29%
14_18_Renter_occupied	1834
14_18_Renter_occupied	28.77%

District: 6



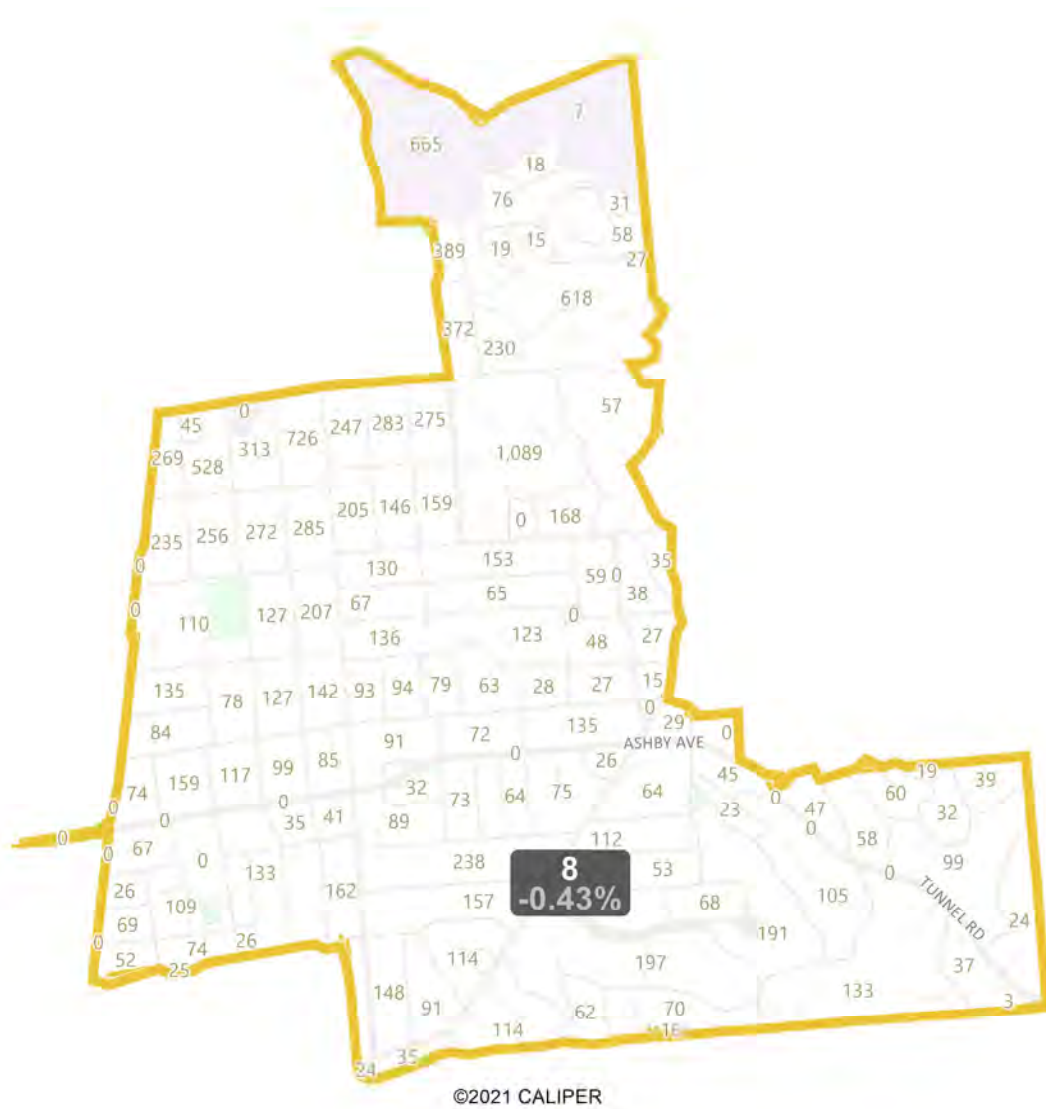
Field	Value
District	6
PPA_Population	15593
Deviation	39
% Deviation	0.25%
PPA_Hispanic_Origin	1447
PPA_Hispanic_Origin	9.28%
PPA_White	9613
% PPA_White	61.65%
PPA_AfAm	444
% PPA_AfAm	2.85%
PPA_AiAn	7
% PPA_AiAn	0.04%
PPA_Asian	2851
% PPA_Asian	18.28%
PPA_HoPI	33
% PPA_HoPI	0.21%
PPA_Other	142
% PPA_Other	0.91%
PPA_CVAP_19	10941
% PPA_CVAP_19	70.17%
Hispanic_Origin_CVAP	775
Hispanic_Origin_CVAP	7.08%
PPA_NH_Wht_CVAP_19	7737
PPA_NH_Wht_CVAP_19	70.72%
PPA_NH_BlK_CVAP_19	275
PPA_NH_BlK_CVAP_19	2.51%
PPA_NH_Ind_CVAP_19	4
PPA_NH_Ind_CVAP_19	0.04%
PPA_NH_Asn_CVAP_19	1787
PPA_NH_Asn_CVAP_19	16.33%
PPA_NH_Hwn_CVAP_19	34
PPA_NH_Hwn_CVAP_19	0.31%
PPA_14_18_HU_Occupied	5668
PPA_18_Owner_occupied	3620
PPA_18_Owner_occupied	63.87%
PPA_18_Renter_occupied	2056
PPA_18_Renter_occupied	36.27%

District: 7



Field	Value
District	7
PPA_Population	15485
Deviation	-69
% Deviation	-0.44%
PPA_Hispanic_Origin	3730
PPA_Hispanic_Origin	24.09%
PPA_White	4859
% PPA_White	31.38%
PPA_AfAm	434
% PPA_AfAm	2.8%
PPA_AiAn	16
% PPA_AiAn	0.1%
PPA_Asian	5546
% PPA_Asian	35.82%
PPA_HoPI	5
% PPA_HoPI	0.03%
PPA_Other	66
% PPA_Other	0.43%
PPA_CVAP_19	10970
% PPA_CVAP_19	70.84%
Hispanic_Origin_CVAP	1870
Hispanic_Origin_CVAP	17.05%
PPA_NH_Wht_CVAP_19	4147
PPA_NH_Wht_CVAP_19	37.8%
PPA_NH_BlK_CVAP_19	327
PPA_NH_BlK_CVAP_19	2.98%
PPA_NH_Ind_CVAP_19	70
PPA_NH_Ind_CVAP_19	0.64%
PPA_NH_Asn_CVAP_19	3906
PPA_NH_Asn_CVAP_19	35.61%
PPA_NH_Hwn_CVAP_19	45
PPA_NH_Hwn_CVAP_19	0.41%
PPA_18_HU_Occupied	2427
PPA_18_Owner_occupied	145
PPA_18_Owner_occupied	5.97%
PPA_18_Renter_occupied	2280
PPA_18_Renter_occupied	93.94%

District: 8




Field	Value
District	8
PPA_Population	15487
Deviation	-67
% Deviation	-0.43%
PPA_Hispanic_Origin	1685
PPA_Hispanic_Origin	10.88%
PPA_White	8931
% PPA_White	57.67%
PPA_AfAm	440
% PPA_AfAm	2.84%
PPA_AiAn	16
% PPA_AiAn	0.1%
PPA_Asian	3169
% PPA_Asian	20.46%
PPA_HoPI	22
% PPA_HoPI	0.14%
PPA_Other	104
% PPA_Other	0.67%
PPA_CVAP_19	12700
% PPA_CVAP_19	82%
ispanic_Origin_CVAP	1318
ispanic_Origin_CVAP	10.38%
A_NH_Wht_CVAP_19	7999
A_NH_Wht_CVAP_19	62.98%
A_NH_Blk_CVAP_19	281
A_NH_Blk_CVAP_19	2.21%
A_NH_Ind_CVAP_19	49
A_NH_Ind_CVAP_19	0.39%
A_NH_Asn_CVAP_19	2505
A_NH_Asn_CVAP_19	19.72%
A_NH_Hwn_CVAP_19	30
A_NH_Hwn_CVAP_19	0.24%
14_18_HU_Occupied	5243
18_Owner_occupied	2202
18_Owner_occupied	42%

INDEPENDENT
REDISTRICTING
COMMISSION

BERKELEY



©2021 CALIPER



CITY OF BERKELEY

My Redistricting Plan by Riya Master [2] (11/15/2021)

First Name: Rita

Last Name: Master

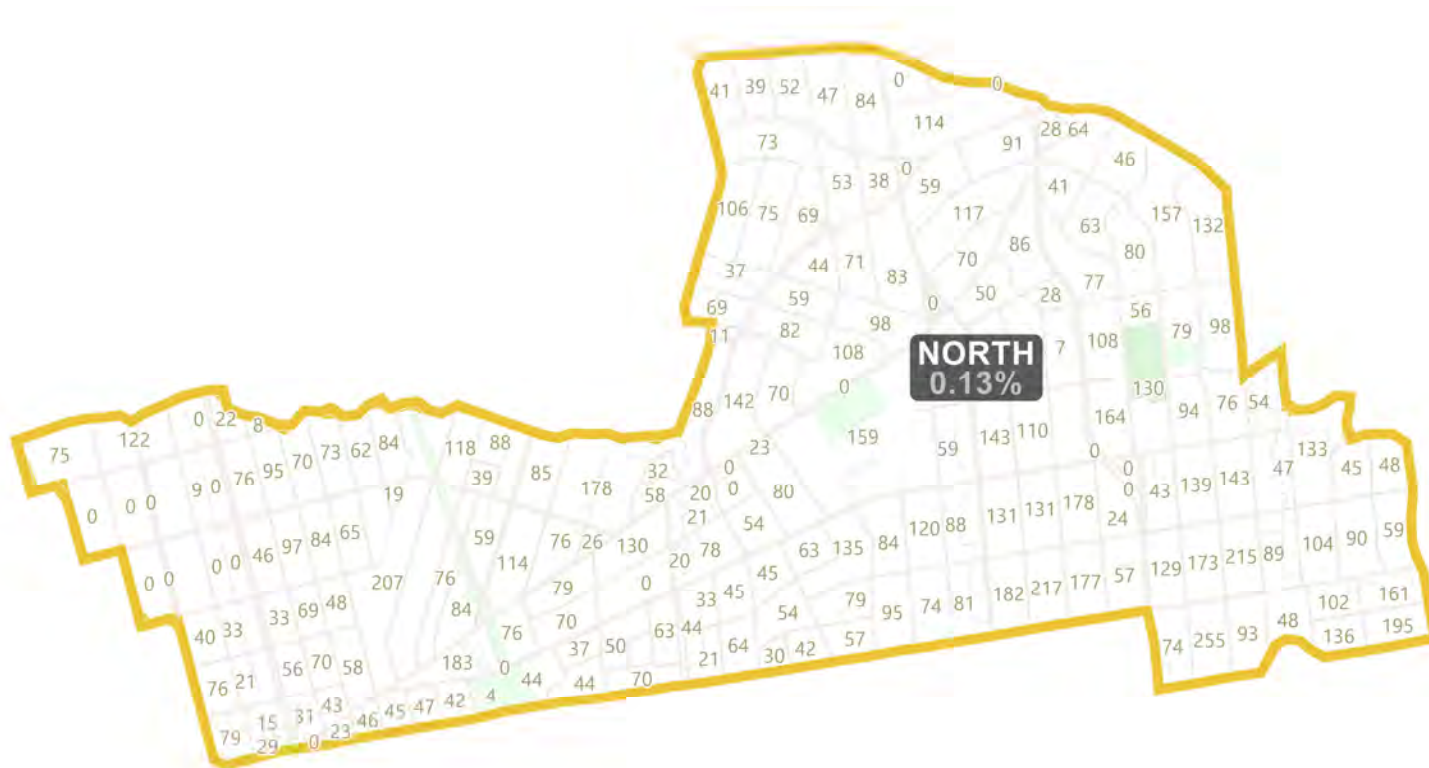
Comments: The most important change proposed by our map is the creation of two student supermajority districts, labeled Downtown and East. Students are about 13rd of our city's population, most concentrated in the Downtown, Northside, and Southside neighborhoods. The Downtown district combines the Downtown and Northside neighborhoods, which share similar characteristics, including dense population, high percentage of renters, and large multifamily housing. The East district unifies the densely populated student neighborhoods in Southside by capturing the on-campus and off-campus student housing in this area, including the dorms, apartment complexes, shared houses, co-ops, and greek houses. The other districts are drawn with a focus on keeping neighborhoods together and following major streets where possible. The map unifies the North Berkeley Hills, creates a new united West Berkeley district including Poets Corner and the San Pablo Park Area, and a compact Central Berkeley District. The map also prioritizes African American representation in West and South Berkeley, with both districts Black CVAP 20%.

Date: November 15, 2021

Fields List

PPA_Population
Change - PPA_Population
Ideal Value
Deviation
% Deviation
PPA_Hispanic_Origin
Change - PPA_Hispanic_Origin
% PPA_Hispanic_Origin
PPA_White
Change - PPA_White
% PPA_White
PPA_AfAm
Change - PPA_AfAm
% PPA_AfAm
PPA_AiAn
Change - PPA_AiAn
% PPA_AiAn
PPA_Asian
Change - PPA_Asian
% PPA_Asian
PPA_HoPI
Change - PPA_HoPI
% PPA_HoPI
PPA_CVAP_19
Change - PPA_CVAP_19
% PPA_CVAP_19
PPA_NH_Wht_CVAP_19
Change - PPA_NH_Wht_CVAP_19
% PPA_NH_Wht_CVAP_19
PPA_NH_BlK_CVAP_19
Change - PPA_NH_BlK_CVAP_19
% PPA_NH_BlK_CVAP_19
PPA_NH_Ind_CVAP_19
Change - PPA_NH_Ind_CVAP_19
% PPA_NH_Ind_CVAP_19
PPA_NH_Asn_CVAP_19
Change - PPA_NH_Asn_CVAP_19
% PPA_NH_Asn_CVAP_19
PPA_NH_Hwn_CVAP_19
Change - PPA_NH_Hwn_CVAP_19
% PPA_NH_Hwn_CVAP_19
ACS_14-18 HU_Occupied
Change - ACS_14-18 HU_Occupied
ACS_14-18 Owner occupied
Change - ACS_14-18 Owner occupied
% ACS_14-18 Owner occupied
ACS_14-18 Renter occupied
Change - ACS_14-18 Renter occupied
% ACS_14-18 Renter occupied
ACS_14-18 HH_Median income
Change - ACS_14-18 HH_Median income
ACS_14-18 Median Age
Change - ACS_14-18 Median Age

District: NORTH



©2021 CALIPER

Field	Value
District	NORTH
PPA_Population	15574
Deviation	20
% Deviation	0.13%
PPA_Hispanic_Origin	1402
PPA_Hispanic_Origin	9%
PPA_White	9552
% PPA_White	61.33%
PPA_AfAm	804
% PPA_AfAm	5.16%
PPA_AiAn	16
% PPA_AiAn	0.1%
PPA_Asian	2374
% PPA_Asian	15.24%
PPA_HoPI	52
% PPA_HoPI	0.33%
PPA_CVAP_19	11364
% PPA_CVAP_19	72.97%
ispanic_Origin_CVAP	693
ispanic_Origin_CVAP	6.1%
A_NH_Wht_CVAP_19	8050
A_NH_Wht_CVAP_19	70.84%
A_NH_Blk_CVAP_19	422
A_NH_Blk_CVAP_19	3.71%
A_NH_Ind_CVAP_19	0
A_NH_Ind_CVAP_19	0%
A_NH_Asn_CVAP_19	1769
A_NH_Asn_CVAP_19	15.57%
A_NH_Hwn_CVAP_19	34
A_NH_Hwn_CVAP_19	0.3%
14_18_HU_Occupied	6294
18_Owner_occupied	3654
18_Owner_occupied	58.06%
18_Renter_occupied	2651
18_Renter_occupied	42.12%

District: CENTRAL



©2021 CALIPER

Field	Value
District	CENTRAL
PPA_Population	15500
Deviation	-54
% Deviation	-0.35%
PPA_Hispanic_Origin	1786
PPA_Hispanic_Origin	11.52%
PPA_White	7949
% PPA_White	51.28%
PPA_AfAm	1057
% PPA_AfAm	6.82%
PPA_AiAn	32
% PPA_AiAn	0.21%
PPA_Asian	3268
% PPA_Asian	21.08%
PPA_HoPI	23
% PPA_HoPI	0.15%
PPA_CVAP_19	11892
% PPA_CVAP_19	76.72%
ispanic_Origin_CVAP	1281
ispanic_Origin_CVAP	10.77%
A_NH_Wht_CVAP_19	7191
A_NH_Wht_CVAP_19	60.47%
A_NH_Blk_CVAP_19	668
A_NH_Blk_CVAP_19	5.62%
A_NH_Ind_CVAP_19	8
A_NH_Ind_CVAP_19	0.07%
A_NH_Asn_CVAP_19	2175
A_NH_Asn_CVAP_19	18.29%
A_NH_Hwn_CVAP_19	3
A_NH_Hwn_CVAP_19	0.03%
14_18_HU_Occupied	6953
18_Owner_occupied	2554
18_Owner_occupied	36.73%
18_Renter_occupied	4401
18_Renter_occupied	63.3%

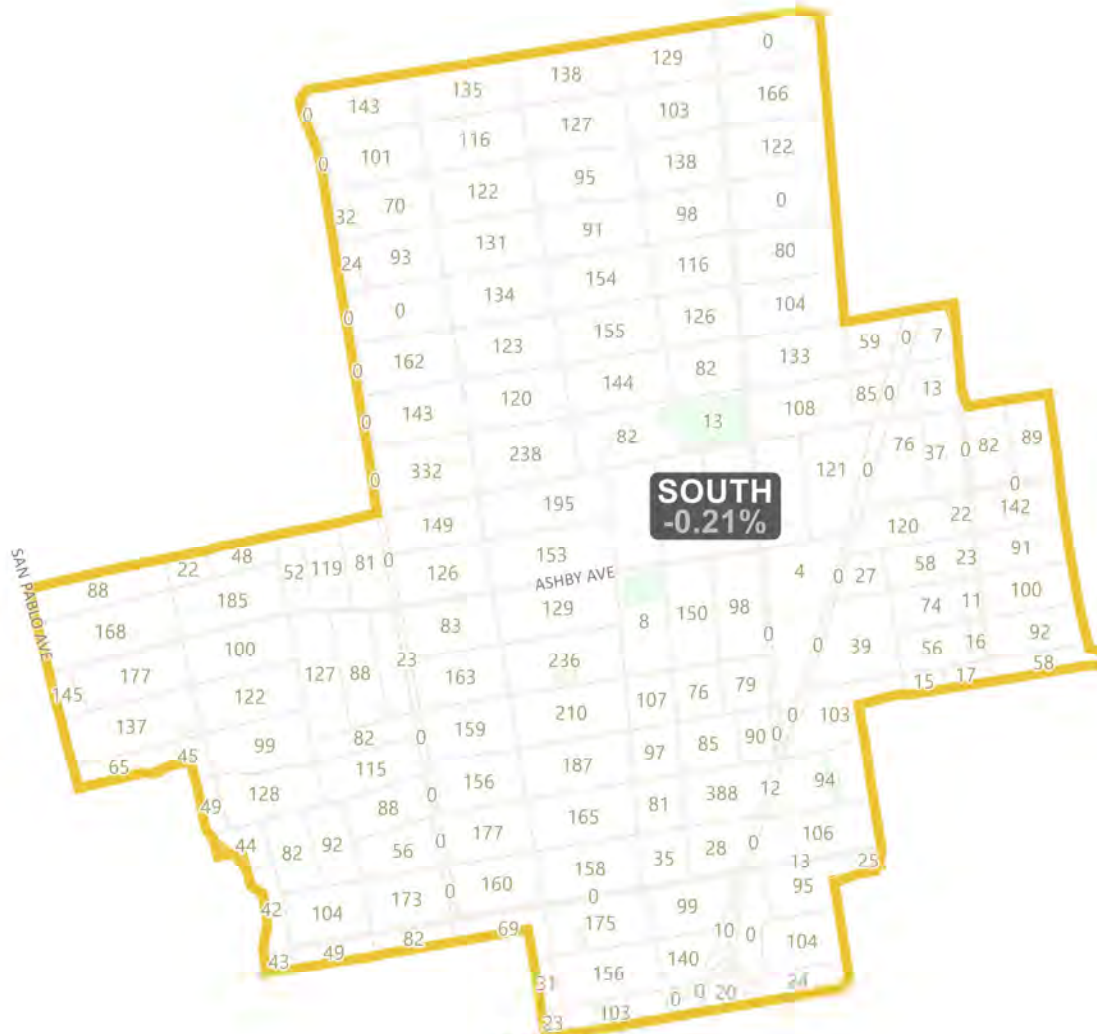
District: WEST



©2021 CALIPER

Field	Value
District	WEST
PPA_Population	15594
Deviation	40
% Deviation	0.26%
PPA_Hispanic_Origin	2838
PPA_Hispanic_Origin	18.2%
PPA_White	6818
% PPA_White	43.72%
PPA_AfAm	2451
% PPA_AfAm	15.72%
PPA_AiAn	62
% PPA_AiAn	0.4%
PPA_Asian	2010
% PPA_Asian	12.89%
PPA_HoPI	61
% PPA_HoPI	0.39%
PPA_CVAP_19	10338
% PPA_CVAP_19	66.29%
ispanic_Origin_CVAP	1373
ispanic_Origin_CVAP	13.28%
A_NH_Wht_CVAP_19	5372
A_NH_Wht_CVAP_19	51.96%
A_NH_Blk_CVAP_19	2099
A_NH_Blk_CVAP_19	20.3%
A_NH_Ind_CVAP_19	16
A_NH_Ind_CVAP_19	0.15%
A_NH_Asn_CVAP_19	839
A_NH_Asn_CVAP_19	8.12%
A_NH_Hwn_CVAP_19	141
A_NH_Hwn_CVAP_19	1.36%
14_18_HU_Occupied	5999
18_Owner_occupied	2191
18_Owner_occupied	36.52%
18_Renter_occupied	3803
18_Renter_occupied	63.39%

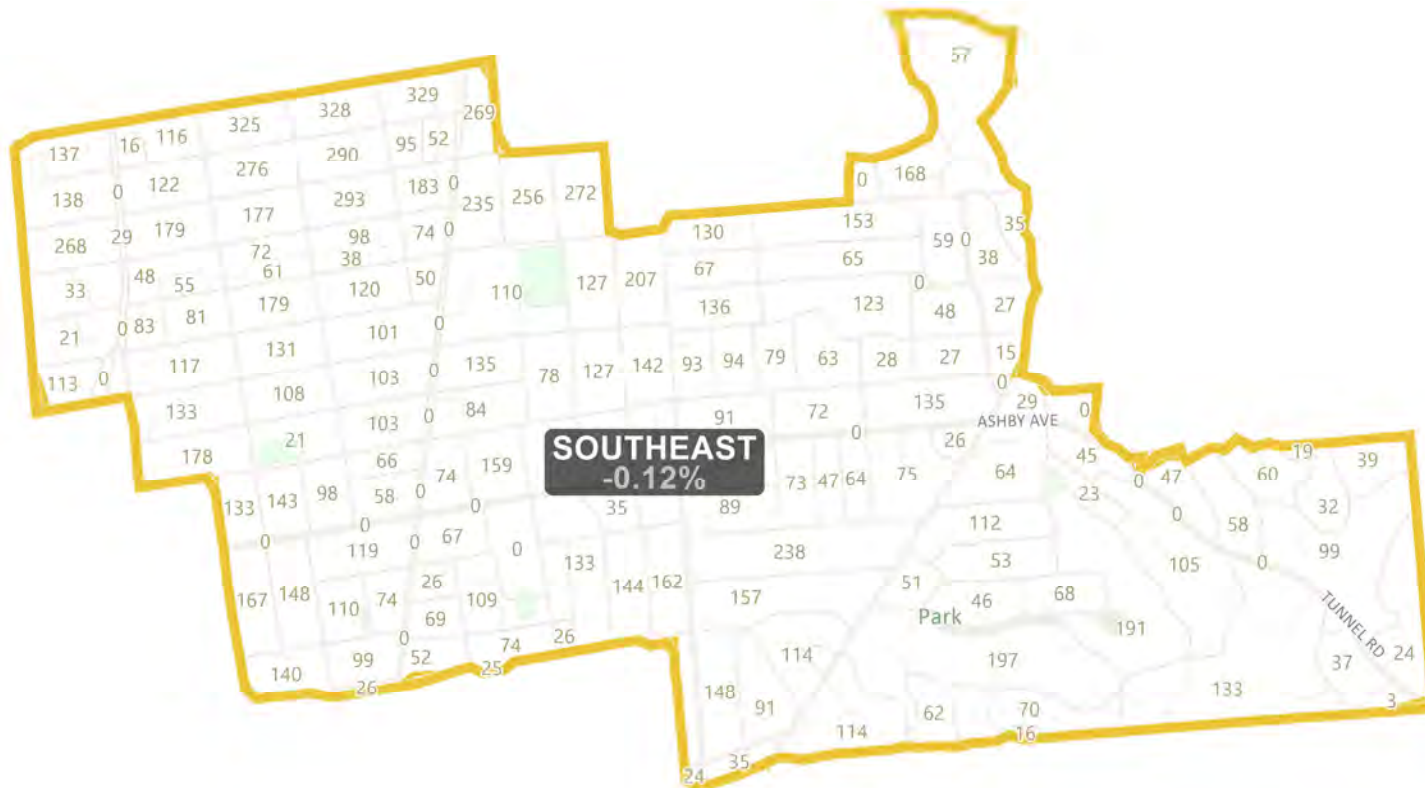
District: SOUTH



©2021 CALIPER

Field	Value
District	SOUTH
PPA_Population	15521
Deviation	-33
% Deviation	-0.21%
PPA_Hispanic_Origin	2620
PPA_Hispanic_Origin	16.88%
PPA_White	6564
% PPA_White	42.29%
PPA_AfAm	3052
% PPA_AfAm	19.66%
PPA_AiAn	45
% PPA_AiAn	0.29%
PPA_Asian	1761
% PPA_Asian	11.35%
PPA_HoPI	29
% PPA_HoPI	0.19%
PPA_CVAP_19	11377
% PPA_CVAP_19	73.3%
ispanic_Origin_CVAP	1417
ispanic_Origin_CVAP	12.45%
A_NH_Wht_CVAP_19	5679
A_NH_Wht_CVAP_19	49.92%
A_NH_Blk_CVAP_19	2570
A_NH_Blk_CVAP_19	22.59%
A_NH_Ind_CVAP_19	18
A_NH_Ind_CVAP_19	0.16%
A_NH_Asn_CVAP_19	1122
A_NH_Asn_CVAP_19	9.86%
A_NH_Hwn_CVAP_19	0
A_NH_Hwn_CVAP_19	0%
14_18_HU_Occupied	6053
18_Owner_occupied	2351
18_Owner_occupied	38.84%
18_Renter_occupied	3699
18_Renter_occupied	61.11%

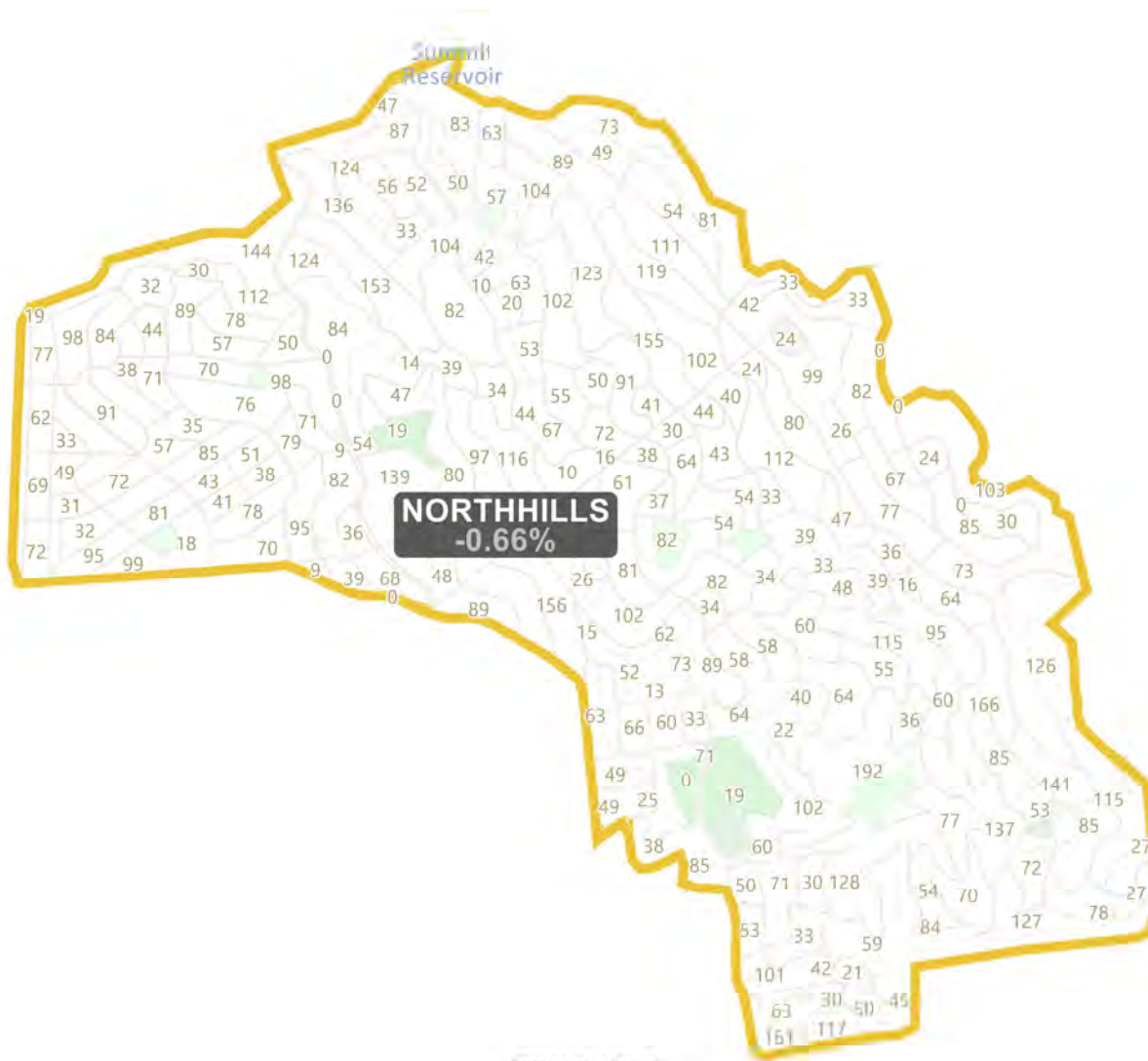
District: SOUTHEAST



©2021 CALIPER

Field	Value
District	SOUTHEAST
PPA_Population	15536
Deviation	-18
% Deviation	-0.12%
PPA_Hispanic_Origin	1480
PPA_Hispanic_Origin	9.53%
PPA_White	9221
% PPA_White	59.35%
PPA_AfAm	631
% PPA_AfAm	4.06%
PPA_AiAn	32
% PPA_AiAn	0.21%
PPA_Asian	2833
% PPA_Asian	18.24%
PPA_HoPI	20
% PPA_HoPI	0.13%
PPA_CVAP_19	12548
% PPA_CVAP_19	80.77%
ispanic_Origin_CVAP	831
ispanic_Origin_CVAP	6.62%
A_NH_Wht_CVAP_19	8665
A_NH_Wht_CVAP_19	69.05%
A_NH_Blk_CVAP_19	608
A_NH_Blk_CVAP_19	4.85%
A_NH_Ind_CVAP_19	57
A_NH_Ind_CVAP_19	0.45%
A_NH_Asn_CVAP_19	1826
A_NH_Asn_CVAP_19	14.55%
A_NH_Hwn_CVAP_19	4
A_NH_Hwn_CVAP_19	0.03%
14_18_HU_Occupied	6275
18_Owner_occupied	2659
18_Owner_occupied	42.37%
18_Renter_occupied	3615
18_Renter_occupied	57.61%

District: NORTHHILLS



Field	Value
District	NORTHHILLS
PPA_Population	15451
Deviation	-103
% Deviation	-0.66%
PPA_Hispanic_Origin	1011
PPA_Hispanic_Origin	6.54%
PPA_White	11088
% PPA_White	71.76%
PPA_AfAm	258
% PPA_AfAm	1.67%
PPA_AiAn	5
% PPA_AiAn	0.03%
PPA_Asian	1753
% PPA_Asian	11.35%
PPA_HoPI	14
% PPA_HoPI	0.09%
PPA_CVAP_19	11525
% PPA_CVAP_19	74.59%
ispanic_Origin_CVAP	539
ispanic_Origin_CVAP	4.68%
A_NH_Wht_CVAP_19	9141
A_NH_Wht_CVAP_19	79.31%
A_NH_Blk_CVAP_19	224
A_NH_Blk_CVAP_19	1.94%
A_NH_Ind_CVAP_19	4
A_NH_Ind_CVAP_19	0.03%
A_NH_Asn_CVAP_19	1241
A_NH_Asn_CVAP_19	10.77%
A_NH_Hwn_CVAP_19	4
A_NH_Hwn_CVAP_19	0.03%
14_18_HU_Occupied	6257
18_Owner_occupied	5196
18_Owner_occupied	83.04%
18_Renter_occupied	1054
18_Renter_occupied	16.85%

District: EAST



©2021 CALIPER

Field	Value
District	EAST
PPA_Population	15659
Deviation	105
% Deviation	0.68%
PPA_Hispanic_Origin	3009
PPA_Hispanic_Origin	19.22%
PPA_White	6152
% PPA_White	39.29%
PPA_AfAm	461
% PPA_AfAm	2.94%
PPA_AiAn	7
% PPA_AiAn	0.04%
PPA_Asian	4951
% PPA_Asian	31.62%
PPA_HoPI	12
% PPA_HoPI	0.08%
PPA_CVAP_19	12188
% PPA_CVAP_19	77.83%
Hispanic_Origin_CVAP	2017
Hispanic_Origin_CVAP	16.55%
A_NH_Wht_CVAP_19	5184
A_NH_Wht_CVAP_19	42.53%
PA_NH_BlK_CVAP_19	241
PA_NH_BlK_CVAP_19	1.98%
PA_NH_Ind_CVAP_19	47
PA_NH_Ind_CVAP_19	0.39%
A_NH_Asn_CVAP_19	4064
A_NH_Asn_CVAP_19	33.34%
A_NH_Hwn_CVAP_19	30
A_NH_Hwn_CVAP_19	0.25%
_14_18_HU_Occupied	2605
_18_Owner_occupied	370
_18_Owner_occupied	14.2%
_18_Renter_occupied	2242
_18_Renter_occupied	86.07%
HH_Median_income	483189
_14_18_Median_Age	159.77

District: DOWNTOWN

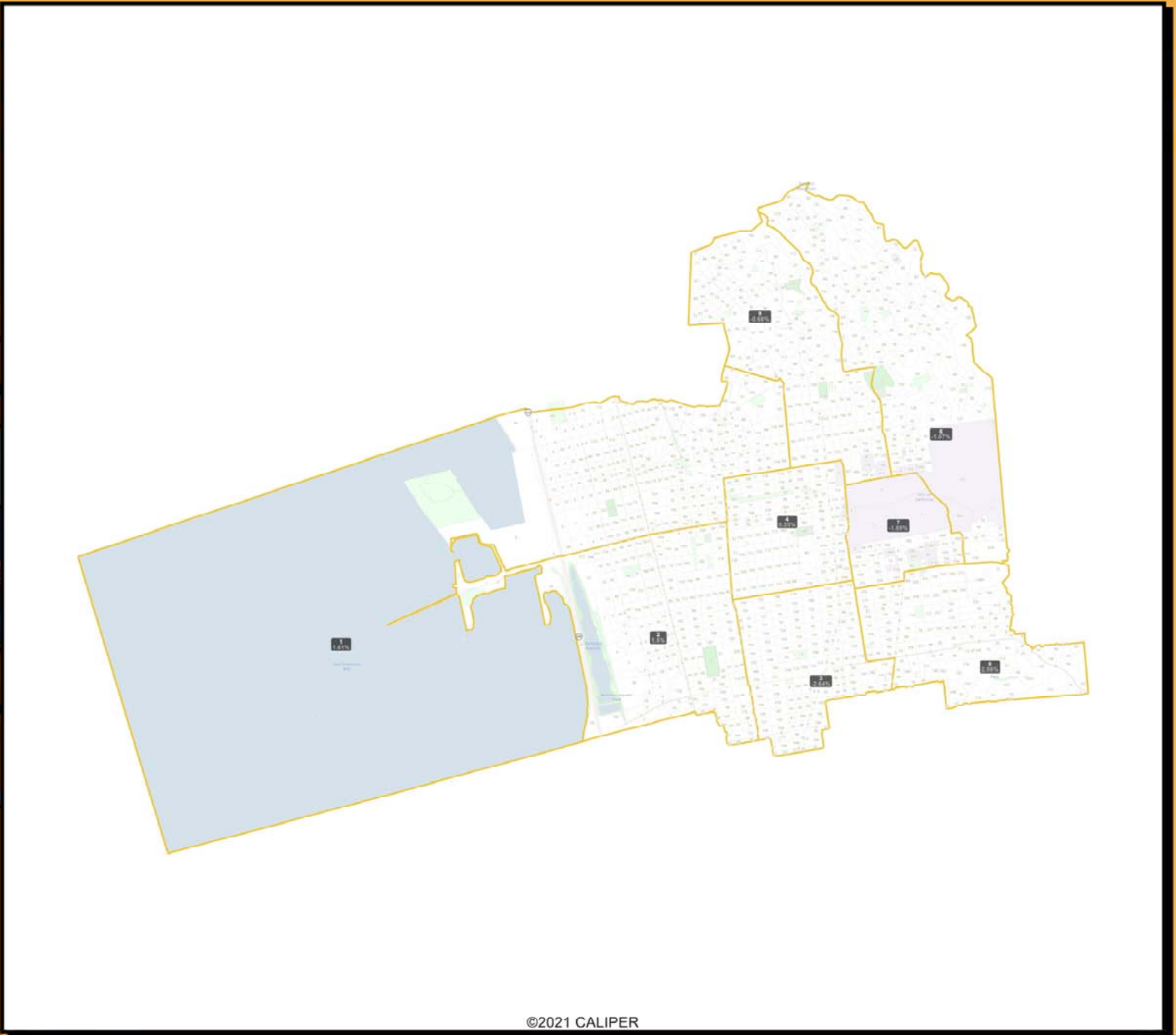


©2021 CALIPER


Field	Value
District	DOWNTOWN
PPA_Population	15598
Deviation	44
% Deviation	0.28%
PPA_Hispanic_Origin	2883
PPA_Hispanic_Origin	18.48%
PPA_White	5113
% PPA_White	32.78%
PPA_AfAm	867
% PPA_AfAm	5.56%
PPA_AiAn	28
% PPA_AiAn	0.18%
PPA_Asian	5752
% PPA_Asian	36.88%
PPA_HoPI	42
% PPA_HoPI	0.27%
PPA_CVAP_19	10486
% PPA_CVAP_19	67.23%
Hispanic_Origin_CVAP	1475
Hispanic_Origin_CVAP	14.07%
A_NH_Wht_CVAP_19	4391
A_NH_Wht_CVAP_19	41.87%
PA_NH_BlK_CVAP_19	575
PA_NH_BlK_CVAP_19	5.48%
PA_NH_Ind_CVAP_19	19
PA_NH_Ind_CVAP_19	0.18%
A_NH_Asn_CVAP_19	3278
A_NH_Asn_CVAP_19	31.26%
A_NH_Hwn_CVAP_19	191
A_NH_Hwn_CVAP_19	1.82%
_14_18_HU_Occupied	4462
_18_Owner_occupied	290
_18_Owner_occupied	6.5%
_18_Renter_occupied	4181
_18_Renter_occupied	93.7%
_HH_Median_income	256541
_14_18_Median_Age	160.70

INDEPENDENT
REDISTRICTING
COMMISSION

BERKELEY



©2021 CALIPER



CITY OF BERKELEY

My Redistricting Plan by Gregory Magofna (11/15/2021)

First Name: Gregory

Last Name: Magofna

Comments: This map uses current districts as a base to try to straighten out district borders while keeping groups with similar homes, incomes, and travel modes together. - D1: grows into Northbrae and Live Oak in D5 where smaller single-family homes mix w smaller apts and gives Central Berkeley to D4. - D2 gains the rest of Poets Corner from D4 and cedes the edge of the Lorin back to D3, more cohesively uniting SW Berkeley. - D3 reincorporates part of the Lorin and gains a bit of S Berkeley keeping the S Berkeley area. - D4 is a more cohesive Central Berkeley, w Ohlone Park area and a little of N Berkeley in the flats while still keeping Downtown. - D5 gains the Gourmet Ghetto and parts of South Hampton and Cragmont uniting an area with larger homes and higher incomes. - D6 shifts to incorporate more high fire zone areas of Berkeley with winding roads and parking and emergency vehicle access concerns. - D7 is a more cohesive Southside w large concentrations of students and student housing. - D8 gains Willard and more of the LeConte neighborhood keeping a nice mix of historical single and multifamily homes.

Date: November 15, 2021

Fields List

PPA_Population
Change - PPA_Population
Ideal Value
Deviation
% Deviation
PPA_Hispanic_Origin
Change - PPA_Hispanic_Origin
% PPA_Hispanic_Origin
PPA_White
Change - PPA_White
% PPA_White
PPA_AfAm
Change - PPA_AfAm
% PPA_AfAm
PPA_AiAn
Change - PPA_AiAn
% PPA_AiAn
PPA_Asian
Change - PPA_Asian
% PPA_Asian
PPA_HoPI
Change - PPA_HoPI
% PPA_HoPI
PPA_CVAP_19
Change - PPA_CVAP_19
% PPA_CVAP_19
PPA_NH_Wht_CVAP_19
Change - PPA_NH_Wht_CVAP_19
% PPA_NH_Wht_CVAP_19
PPA_NH_BlK_CVAP_19
Change - PPA_NH_BlK_CVAP_19
% PPA_NH_BlK_CVAP_19
PPA_NH_Ind_CVAP_19
Change - PPA_NH_Ind_CVAP_19
% PPA_NH_Ind_CVAP_19
PPA_NH_Asn_CVAP_19
Change - PPA_NH_Asn_CVAP_19
% PPA_NH_Asn_CVAP_19
PPA_NH_Hwn_CVAP_19
Change - PPA_NH_Hwn_CVAP_19
% PPA_NH_Hwn_CVAP_19
ACS_14-18 HU_Occupied
Change - ACS_14-18 HU_Occupied
ACS_14-18 Owner occupied
Change - ACS_14-18 Owner occupied
% ACS_14-18 Owner occupied
ACS_14-18 Renter occupied
Change - ACS_14-18 Renter occupied
% ACS_14-18 Renter occupied
ACS_14-18 HH_Median income
Change - ACS_14-18 HH_Median income
ACS_14-18 Median Age
Change - ACS_14-18 Median Age

District: 1



©2021 CALIPER

Field	Value
District	1
PPA_Population	15804
Deviation	250
% Deviation	1.61%
PPA_Hispanic_Origin	2196
PPA_Hispanic_Origin	13.9%
PPA_White	8453
% PPA_White	53.49%
PPA_AfAm	1424
% PPA_AfAm	9.01%
PPA_AiAn	50
% PPA_AiAn	0.32%
PPA_Asian	2093
% PPA_Asian	13.24%
PPA_HoPI	68
% PPA_HoPI	0.43%
PPA_Other	171
% PPA_Other	1.08%
PPA_CVAP_19	11102
% PPA_CVAP_19	70.25%
hispanic_Origin_CVAP	1203
hispanic_Origin_CVAP	10.84%
A_NH_Wht_CVAP_19	6951
A_NH_Wht_CVAP_19	62.61%
A_NH_BlK_CVAP_19	816
A_NH_BlK_CVAP_19	7.35%
A_NH_Ind_CVAP_19	20
A_NH_Ind_CVAP_19	0.18%
A_NH_Asn_CVAP_19	1567
A_NH_Asn_CVAP_19	14.11%
A_NH_Hwn_CVAP_19	14
A_NH_Hwn_CVAP_19	0.13%
14_18_HU_Occupied	6224
18_Owner_occupied	3414
18_Owner_occupied	54.85%

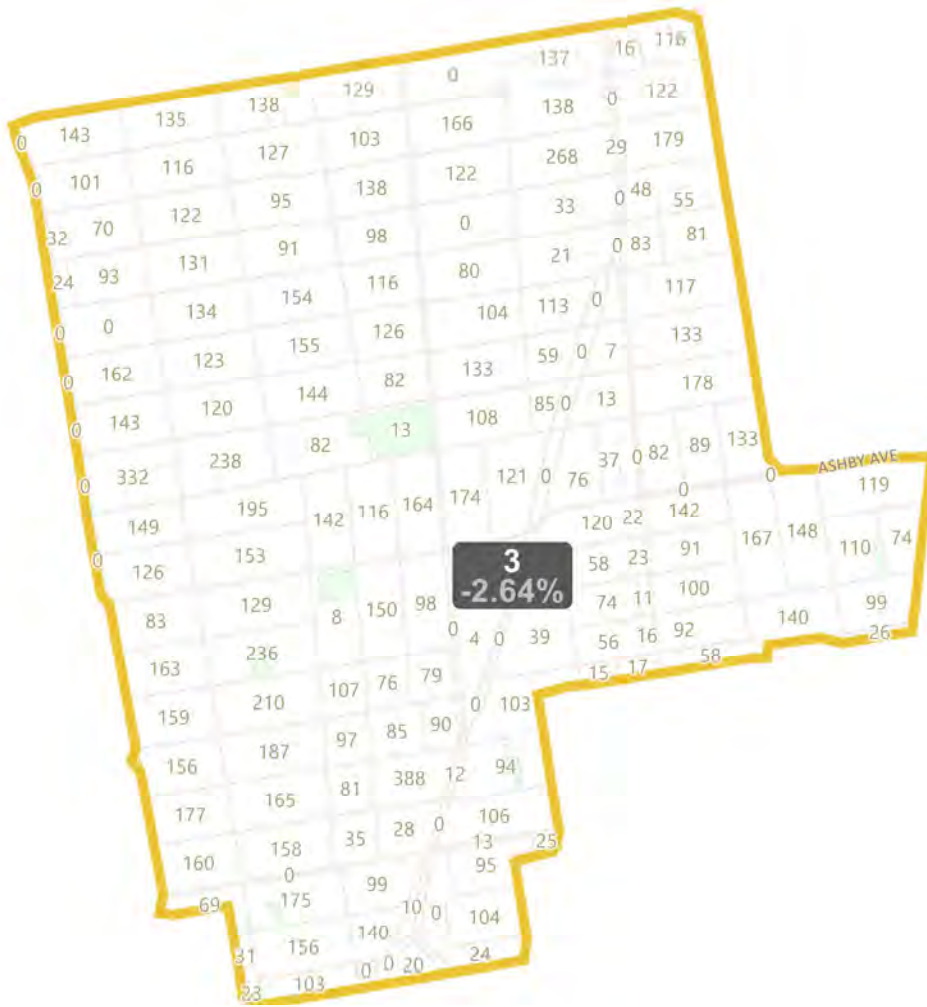
District: 2



©2021 CALIPER

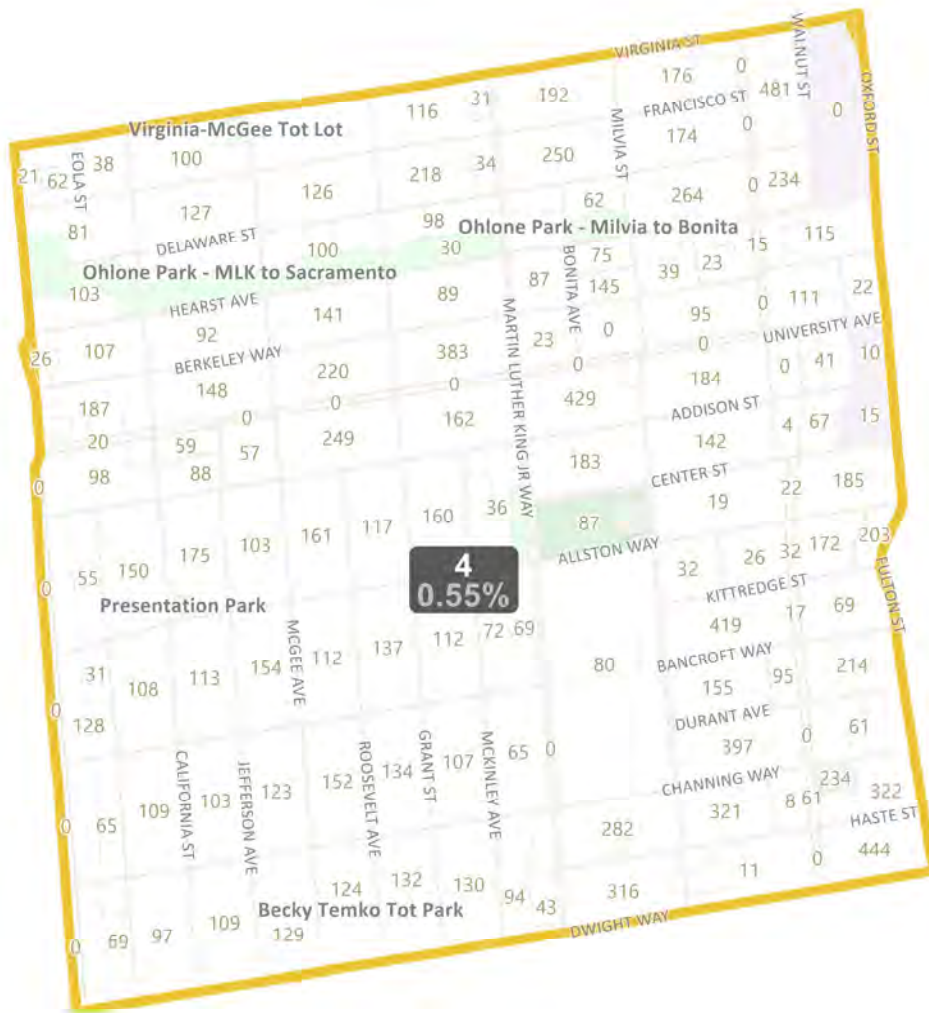
Field	Value
District	2
PPA_Population	15787
Deviation	233
% Deviation	1.5%
PPA_Hispanic_Origin	2696
PPA_Hispanic_Origin	17.08%
PPA_White	6733
% PPA_White	42.65%
PPA_AfAm	2796
% PPA_AfAm	17.71%
PPA_AiAn	41
% PPA_AiAn	0.26%
PPA_Asian	2074
% PPA_Asian	13.14%
PPA_HoPI	57
% PPA_HoPI	0.36%
PPA_Other	180
% PPA_Other	1.14%
PPA_CVAP_19	11050
% PPA_CVAP_19	69.99%
ispanic_Origin_CVAP	1476
ispanic_Origin_CVAP	13.36%
A_NH_Wht_CVAP_19	5267
A_NH_Wht_CVAP_19	47.67%
A_NH_Blk_CVAP_19	2713
A_NH_Blk_CVAP_19	24.55%
A_NH_Ind_CVAP_19	4
A_NH_Ind_CVAP_19	0.04%
A_NH_Asn_CVAP_19	907
A_NH_Asn_CVAP_19	8.21%
A_NH_Hwn_CVAP_19	141
A_NH_Hwn_CVAP_19	1.28%
14_18_HU_Occupied	6275
18_Owner_occupied	2414
18_Owner_occupied	38.47%

District: 3



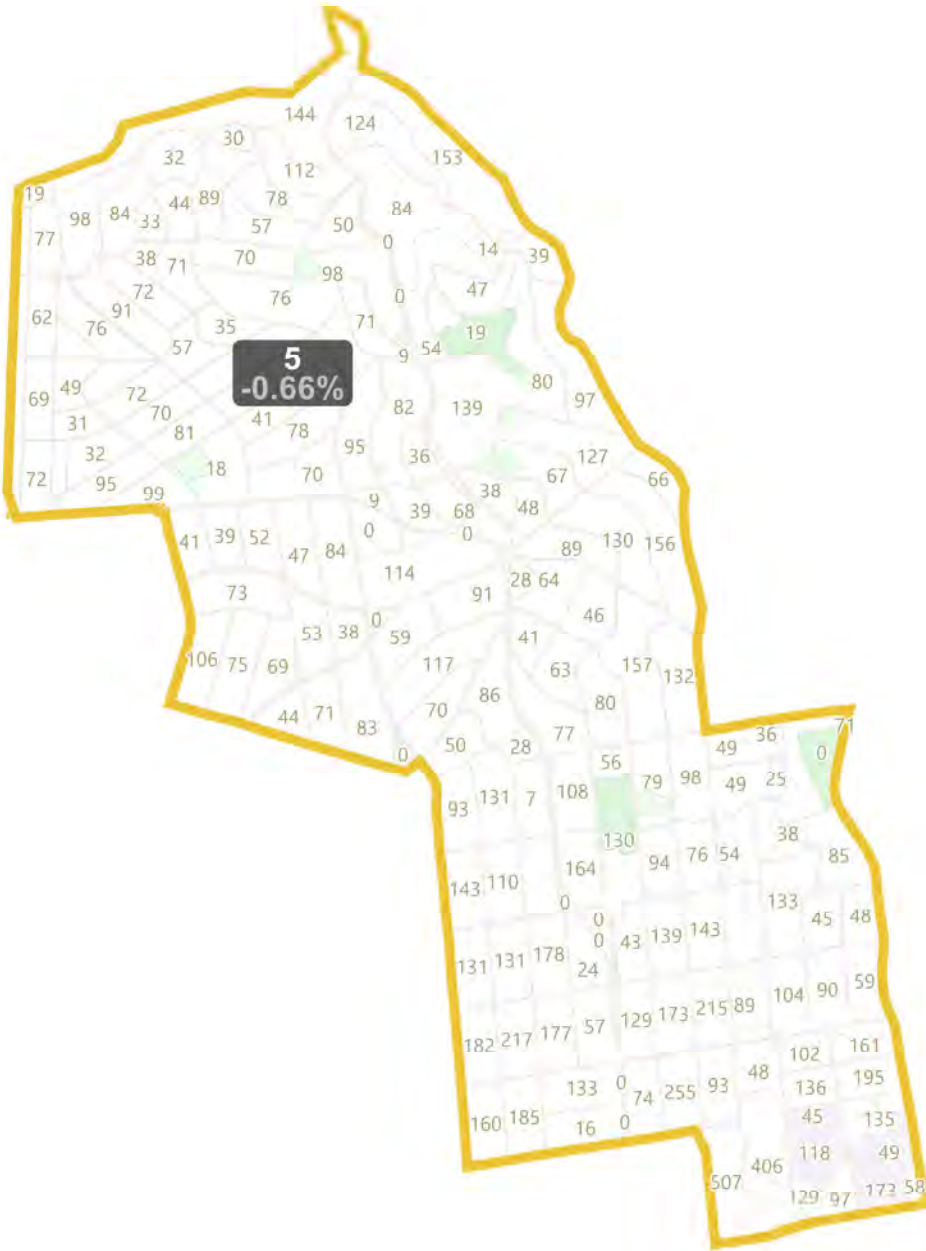
Field	Value
District	3
PPA_Population	15144
Deviation	-410
% Deviation	-2.64%
PPA_Hispanic_Origin	2346
PPA_Hispanic_Origin	15.49%
PPA_White	6970
% PPA_White	46.02%
PPA_AfAm	2473
% PPA_AfAm	16.33%
PPA_AiAn	48
% PPA_AiAn	0.32%
PPA_Asian	1869
% PPA_Asian	12.34%
PPA_HoPI	21
% PPA_HoPI	0.14%
PPA_Other	170
% PPA_Other	1.12%
PPA_CVAP_19	11233
% PPA_CVAP_19	74.17%
Hispanic_Origin_CVAP	1207
Hispanic_Origin_CVAP	10.75%
A_NH_Wht_CVAP_19	6303
A_NH_Wht_CVAP_19	56.11%
A_NH_BlK_CVAP_19	1961
A_NH_BlK_CVAP_19	17.46%
A_NH_Ind_CVAP_19	14
A_NH_Ind_CVAP_19	0.12%
A_NH_Asn_CVAP_19	1157
A_NH_Asn_CVAP_19	10.3%
A_NH_Hwn_CVAP_19	4
A_NH_Hwn_CVAP_19	0.04%
14_18_HU_Occupied	5964
18_Owner_occupied	2104
18_Owner_occupied	35.28%
18_Renter_occupied	3865
18_Renter_occupied	64.81%

District: 4



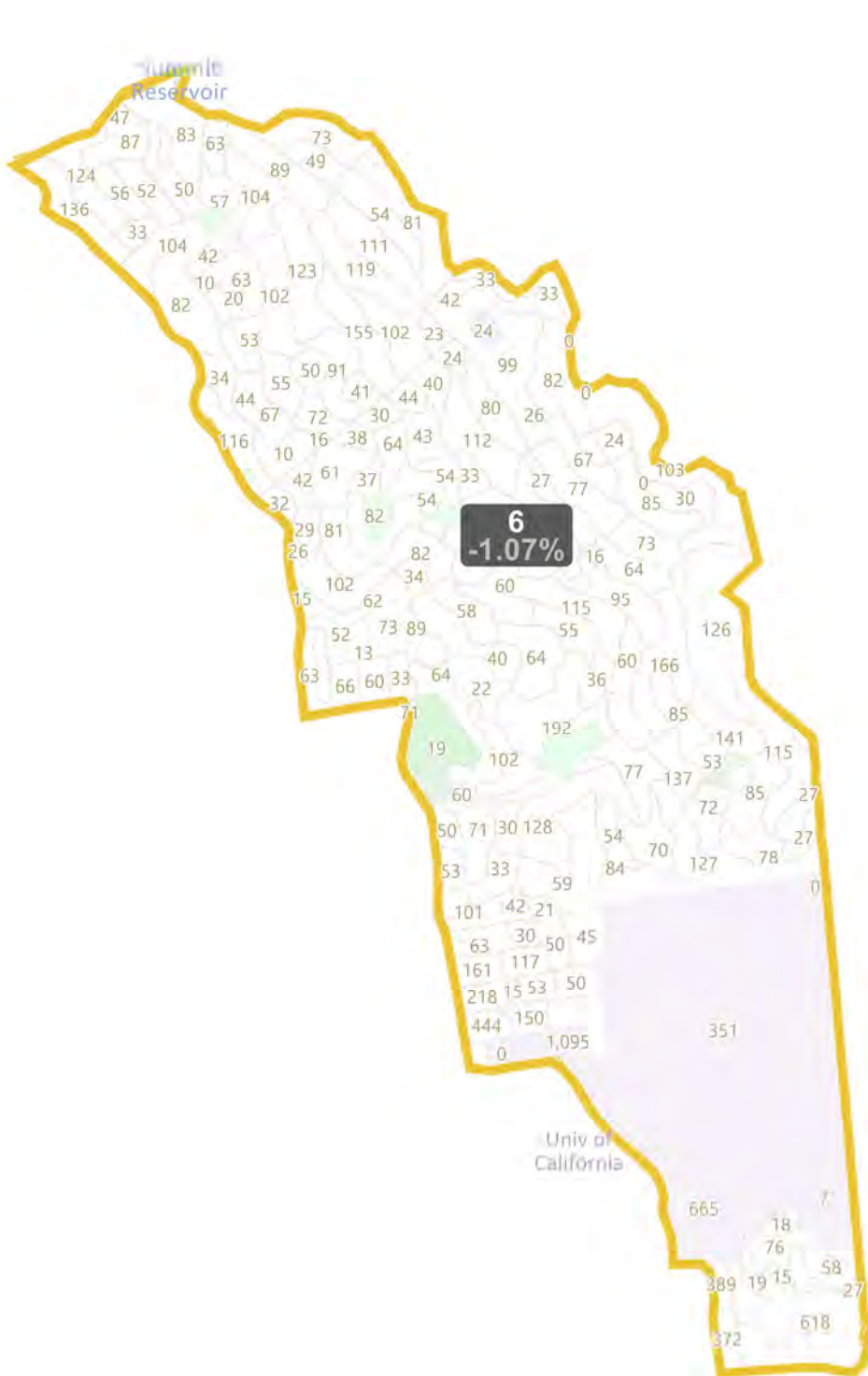
Field	Value
District	4
PPA_Population	15640
Deviation	86
% Deviation	0.55%
PPA_Hispanic_Origin	1721
PPA_Hispanic_Origin	11%
PPA_White	6804
% PPA_White	43.5%
PPA_AfAm	1200
% PPA_AfAm	7.67%
PPA_AiAn	42
% PPA_AiAn	0.27%
PPA_Asian	4644
% PPA_Asian	29.69%
PPA_HoPI	35
% PPA_HoPI	0.22%
PPA_Other	158
% PPA_Other	1.01%
PPA_CVAP_19	11832
% PPA_CVAP_19	75.65%
Hispanic_Origin_CVAP	1063
Hispanic_Origin_CVAP	8.98%
A_NH_Wht_CVAP_19	6281
A_NH_Wht_CVAP_19	53.08%
PA_NH_BlK_CVAP_19	795
PA_NH_BlK_CVAP_19	6.72%
PA_NH_Ind_CVAP_19	4
PA_NH_Ind_CVAP_19	0.03%
A_NH_Asn_CVAP_19	2986
A_NH_Asn_CVAP_19	25.24%
A_NH_Hwn_CVAP_19	139
A_NH_Hwn_CVAP_19	1.17%
14_18_HU_Occupied	6725
18_Owner_occupied	1497
18_Owner_occupied	22.26%
18_Renter_occupied	5225
18_Renter_occupied	77.7%

District: 5



Field	Value
District	5
PPA_Population	15451
Deviation	-103
% Deviation	-0.66%
PPA_Hispanic_Origin	1163
PPA_Hispanic_Origin	7.53%
PPA_White	9978
% PPA_White	64.58%
PPA_AfAm	393
% PPA_AfAm	2.54%
PPA_AiAn	10
% PPA_AiAn	0.06%
PPA_Asian	2645
% PPA_Asian	17.12%
PPA_HoPI	13
% PPA_HoPI	0.08%
PPA_Other	136
% PPA_Other	0.88%
PPA_CVAP_19	11614
% PPA_CVAP_19	75.17%
Hispanic_Origin_CVAP	775
Hispanic_Origin_CVAP	6.67%
PPA_NH_Wht_CVAP_19	8555
PPA_NH_Wht_CVAP_19	73.66%
PPA_NH_BlK_CVAP_19	204
PPA_NH_BlK_CVAP_19	1.76%
PPA_NH_Ind_CVAP_19	8
PPA_NH_Ind_CVAP_19	0.07%
PPA_NH_Asn_CVAP_19	1642
PPA_NH_Asn_CVAP_19	14.14%
PPA_NH_Hwn_CVAP_19	21
PPA_NH_Hwn_CVAP_19	0.18%
PPA_18_HU_Occupied	6319
PPA_18_Owner_occupied	3689
PPA_18_Owner_occupied	58.38%
PPA_18_Renter_occupied	2648
PPA_18_Renter_occupied	41.91%

District: 6



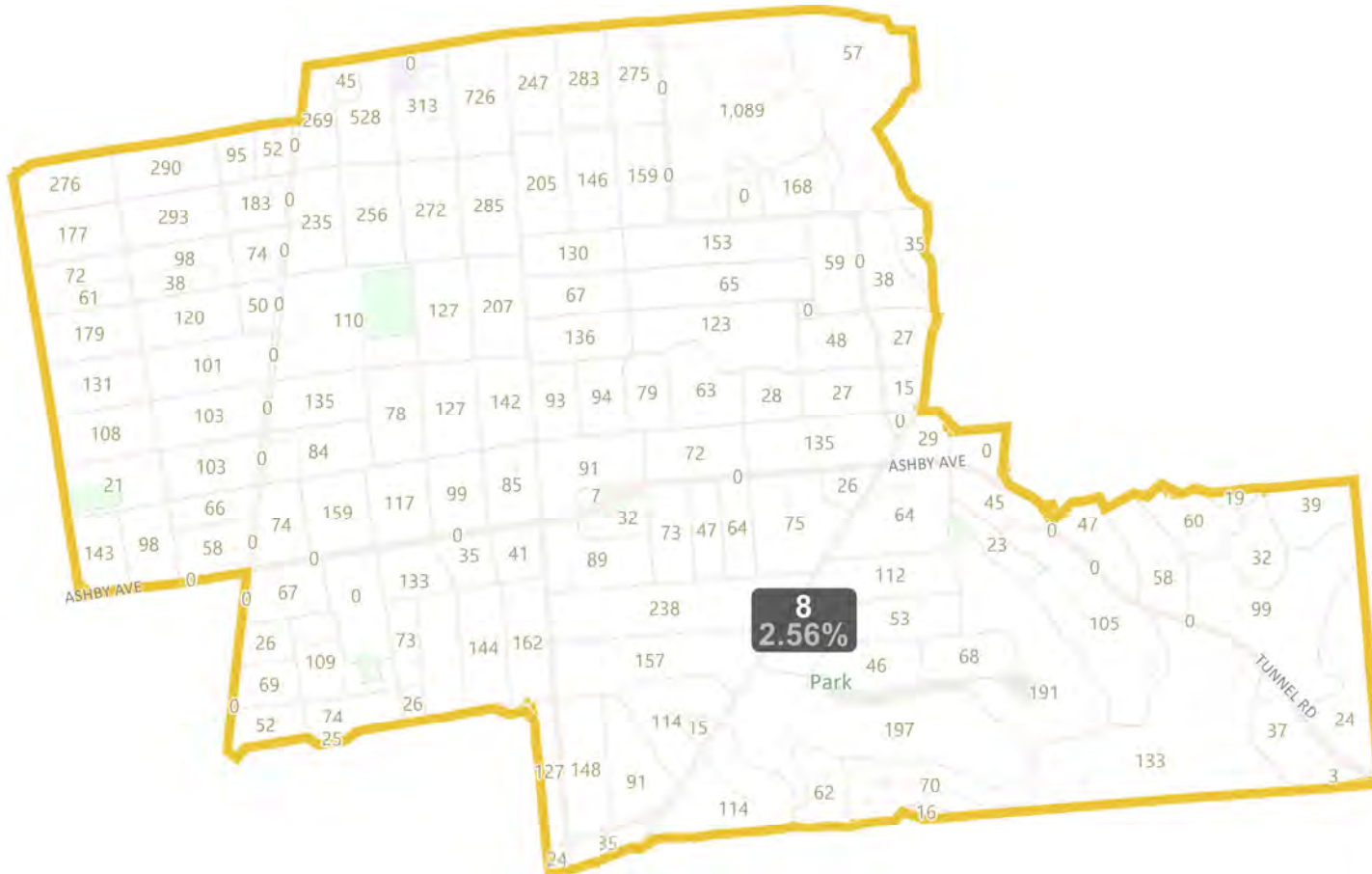
Field	Value
District	6
PPA_Population	15388
Deviation	-166
% Deviation	-1.07%
PPA_Hispanic_Origin	1492
PPA_Hispanic_Origin	9.7%
PPA_White	9613
% PPA_White	62.47%
PPA_AfAm	420
% PPA_AfAm	2.73%
PPA_AiAn	3
% PPA_AiAn	0.02%
PPA_Asian	2556
% PPA_Asian	16.61%
PPA_HoPI	30
% PPA_HoPI	0.19%
PPA_Other	127
% PPA_Other	0.83%
PPA_CVAP_19	10802
% PPA_CVAP_19	70.2%
Hispanic_Origin_CVAP	868
Hispanic_Origin_CVAP	8.04%
PPA_NH_Wht_CVAP_19	7663
PPA_NH_Wht_CVAP_19	70.94%
PPA_NH_BlK_CVAP_19	248
PPA_NH_BlK_CVAP_19	2.3%
PPA_NH_Ind_CVAP_19	0
PPA_NH_Ind_CVAP_19	0%
PPA_NH_Asn_CVAP_19	1694
PPA_NH_Asn_CVAP_19	15.68%
PPA_NH_Hwn_CVAP_19	13
PPA_NH_Hwn_CVAP_19	0.12%
PPA_14_18_HU_Occupied	5030
PPA_18_Owner_occupied	3653
PPA_18_Owner_occupied	72.62%
PPA_18_Renter_occupied	1368
PPA_18_Renter_occupied	27.2%

District: 7



Field	Value
District	7
PPA_Population	15267
Deviation	-287
% Deviation	-1.85%
PPA_Hispanic_Origin	3679
PPA_Hispanic_Origin	24.1%
PPA_White	4733
% PPA_White	31%
PPA_AfAm	425
% PPA_AfAm	2.78%
PPA_AiAn	7
% PPA_AiAn	0.05%
PPA_Asian	5553
% PPA_Asian	36.37%
PPA_HoPI	3
% PPA_HoPI	0.02%
PPA_Other	65
% PPA_Other	0.43%
PPA_CVAP_19	10614
% PPA_CVAP_19	69.52%
ispanic_Origin_CVAP	1865
ispanic_Origin_CVAP	17.57%
A_NH_Wht_CVAP_19	3892
A_NH_Wht_CVAP_19	36.67%
A_NH_Blk_CVAP_19	326
A_NH_Blk_CVAP_19	3.07%
A_NH_Ind_CVAP_19	15
A_NH_Ind_CVAP_19	0.14%
A_NH_Asn_CVAP_19	3849
A_NH_Asn_CVAP_19	36.26%
A_NH_Hwn_CVAP_19	45
A_NH_Hwn_CVAP_19	0.42%
14_18_HU_Occupied	2360
18_Owner_occupied	107
18_Owner_occupied	4.53%

District: 8



©2021 CALIPER

Field	Value
District	8
PPA_Population	15952
Deviation	398
% Deviation	2.56%
PPA_Hispanic_Origin	1736
PPA_Hispanic_Origin	10.88%
PPA_White	9173
% PPA_White	57.5%
PPA_AfAm	450
% PPA_AfAm	2.82%
PPA_AiAn	26
% PPA_AiAn	0.16%
PPA_Asian	3268
% PPA_Asian	20.49%
PPA_HoPI	26
% PPA_HoPI	0.16%
PPA_Other	108
% PPA_Other	0.68%
PPA_CVAP_19	13471
% PPA_CVAP_19	84.45%
ispanic_Origin_CVAP	1169
ispanic_Origin_CVAP	8.68%
A_NH_Wht_CVAP_19	8761
A_NH_Wht_CVAP_19	65.04%
A_NH_Blk_CVAP_19	344
A_NH_Blk_CVAP_19	2.55%
A_NH_Ind_CVAP_19	104
A_NH_Ind_CVAP_19	0.77%
A_NH_Asn_CVAP_19	2512
A_NH_Asn_CVAP_19	18.65%
A_NH_Hwn_CVAP_19	30
A_NH_Hwn_CVAP_19	0.22%
14_18_HU_Occupied	6001
18_Owner_occupied	2387
18_Owner_occupied	39.78%

INDEPENDENT REDISTRICTING COMMISSION


BERKELEY



©2021 CALIPER; ©2020 HERE

CITY OF BERKELEY

My Redistricting Plan by Berkeley Citizen Action (11/15/2021)



First Name: Berkeley Citizens Action

Last Name: (BCA)

Comments: Berkeley Citizens Action (BCA) is a non-partisan political club, which has served Berkeley since 1974, fighting for progressive policies, especially with regard to affordable housing, social justice and equality.

The Steering Committee of Berkeley Citizens Action is submitting the enclosed map to the redistricting committee for your consideration, feeling that it meets the specified contiguity, compactness, population, and geographic requirements, and protects the integrity of the following communities of interest:

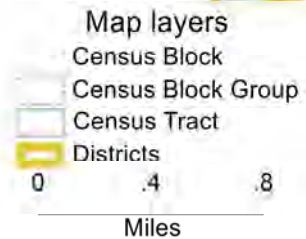
- Districts 2 and 3, which are South Berkeley's historically African American neighborhoods, include the following communities: San Pablo Park, West Berkeley, the Adeline Corridor, Lorin, LeConte and Bateman; In particular, the Lorin and LeConte neighborhoods, which have active community engagement, are no longer split between different council districts
- District 1 encompasses Northwest Berkeley's Gilman, 4th Street, and North Berkeley communities;
- District 4 is comprised of Central Berkeley's McGee Spaulding, North Shattuck and Downtown communities;
- District 7 restores Berkeley's traditional student district including the predominantly student parts of Northside and Southside;
- District 8 encompasses Southeast Berkeley's Panoramic Hill, Elmwood and Claremont neighborhoods;
- District 5 includes Central North Berkeley's Westbrae, Northbrae, Live Oak, Thousand Oaks, and the Solano District communities.
- District 6 includes Northeast Berkeley's South Hampton, Cragmont, Northside, Terrace View and Hills communities

Date: November 16, 2021

Fields List

PPA_Population
Change - PPA_Population
Ideal Value
Deviation
% Deviation
PPA_Hispanic_Origin
Change - PPA_Hispanic_Origin
% PPA_Hispanic_Origin
PPA_White
Change - PPA_White
% PPA_White
PPA_AfAm
Change - PPA_AfAm
% PPA_AfAm
PPA_AiAn
Change - PPA_AiAn
% PPA_AiAn
PPA_Asian
Change - PPA_Asian
% PPA_Asian
PPA_HoPI
Change - PPA_HoPI
% PPA_HoPI
PPA_CVAP_19
Change - PPA_CVAP_19
% PPA_CVAP_19
PPA_NH_Wht_CVAP_19
Change - PPA_NH_Wht_CVAP_19
% PPA_NH_Wht_CVAP_19
PPA_NH_BlK_CVAP_19
Change - PPA_NH_BlK_CVAP_19
% PPA_NH_BlK_CVAP_19
PPA_NH_Ind_CVAP_19
Change - PPA_NH_Ind_CVAP_19
% PPA_NH_Ind_CVAP_19
PPA_NH_Asn_CVAP_19
Change - PPA_NH_Asn_CVAP_19
% PPA_NH_Asn_CVAP_19
PPA_NH_Hwn_CVAP_19
Change - PPA_NH_Hwn_CVAP_19
% PPA_NH_Hwn_CVAP_19
ACS_14-18 HU_Occupied
Change - ACS_14-18 HU_Occupied
ACS_14-18 Owner occupied
Change - ACS_14-18 Owner occupied
% ACS_14-18 Owner occupied
ACS_14-18 Renter occupied
Change - ACS_14-18 Renter occupied
% ACS_14-18 Renter occupied
ACS_14-18 HH_Median income
Change - ACS_14-18 HH_Median income
ACS_14-18 Median Age
Change - ACS_14-18 Median Age

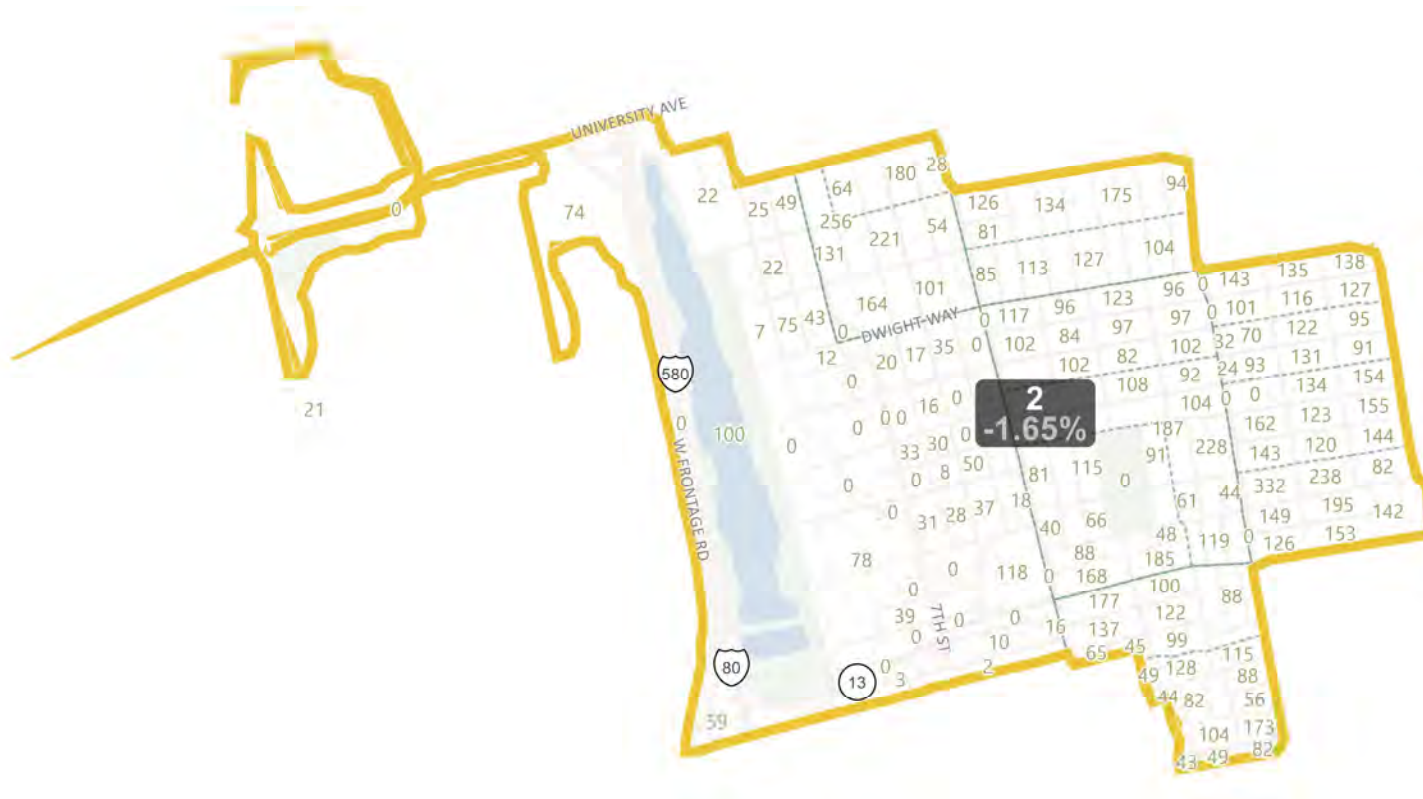
District: 1



©2021 CALIPER; ©2020 HERE

Field	Value
District	1
PPA_Population	15193
Deviation	-361
% Deviation	-2.32%
PPA_Hispanic_Origin	2546
PPA_Hispanic_Origin	16.76%
PPA_White	6967
% PPA_White	45.86%
PPA_AfAm	1827
% PPA_AfAm	12.03%
PPA_AiAn	57
% PPA_AiAn	0.38%
PPA_Asian	2344
% PPA_Asian	15.43%
PPA_HoPI	73
% PPA_HoPI	0.48%
PPA_Other	170
% PPA_Other	1.12%
PPA_CVAP_19	10182
% PPA_CVAP_19	67.02%
PPA_Hsp_CVAP_19	1302
% PPA_Hsp_CVAP_19	12.79%
A_NH_Wht_CVAP_19	5665
A_NH_Wht_CVAP_19	55.64%
A_NH_BlK_CVAP_19	1262
A_NH_BlK_CVAP_19	12.39%
A_NH_Ind_CVAP_19	16
A_NH_Ind_CVAP_19	0.16%
A_NH_Asn_CVAP_19	1331
A_NH_Asn_CVAP_19	13.07%
A_NH_Hwn_CVAP_19	115
A_NH_Hwn_CVAP_19	1.13%
14-18 HU_Occupied	5523.00
14-18 Owner occupied	2309.00
14-18 Owner occupied	41.81%

District: 2



Map layers

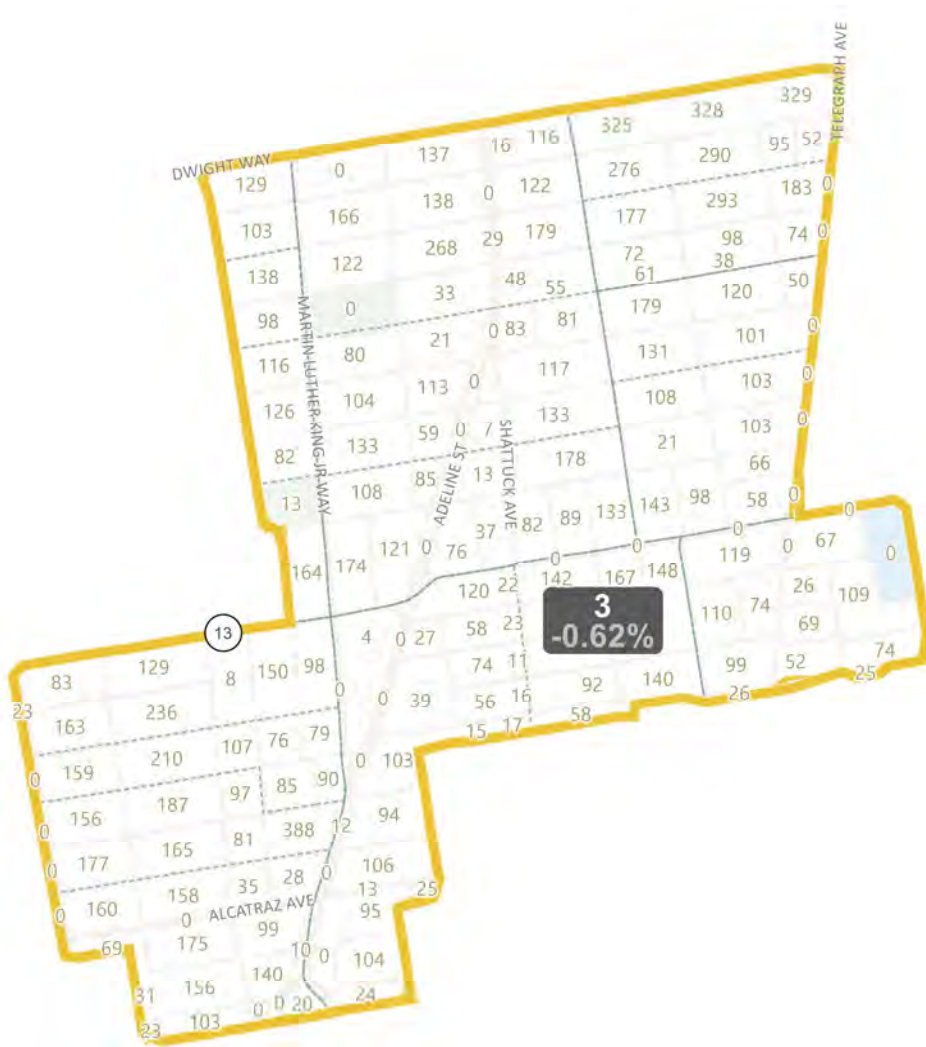
- Census Block
- Census Block Group
- Census Tract
- Districts

©2021 CALIPER; ©2020 HERE

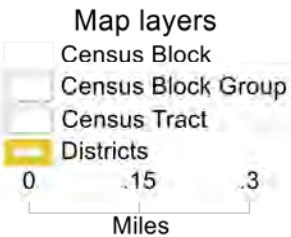
0 .25 .5
Miles

Field	Value
District	2
PPA_Population	15298
Deviation	-256
% Deviation	-1.65%
PPA_Hispanic_Origin	2623
PPA_Hispanic_Origin	17.15%
PPA_White	6563
% PPA_White	42.9%
PPA_AfAm	2975
% PPA_AfAm	19.45%
PPA_AiAn	30
% PPA_AiAn	0.2%
PPA_Asian	1616
% PPA_Asian	10.56%
PPA_HoPI	49
% PPA_HoPI	0.32%
PPA_Other	188
% PPA_Other	1.23%
PPA_CVAP_19	10954
% PPA_CVAP_19	71.6%
PPA_Hsp_CVAP_19	1373
% PPA_Hsp_CVAP_19	12.53%
A_NH_Wht_CVAP_19	5166
A_NH_Wht_CVAP_19	47.16%
A_NH_Blk_CVAP_19	2635
A_NH_Blk_CVAP_19	24.06%
A_NH_Ind_CVAP_19	4
A_NH_Ind_CVAP_19	0.04%
A_NH_Asn_CVAP_19	964
A_NH_Asn_CVAP_19	8.8%
A_NH_Hwn_CVAP_19	26
A_NH_Hwn_CVAP_19	0.24%
14-18 HU_Occupied	6343.00
14-18 Owner occupied	2649.00
14-18 Owner occupied	41.76%

District: 3



Field	Value
District	3
PPA_Population	15457
Deviation	-97
% Deviation	-0.62%
PPA_Hispanic_Origin	2179
PPA_Hispanic_Origin	14.1%
PPA_White	7433
% PPA_White	48.09%
PPA_AfAm	1812
% PPA_AfAm	11.72%
PPA_AiAn	55
% PPA_AiAn	0.36%
PPA_Asian	2558
% PPA_Asian	16.55%
PPA_HoPI	20
% PPA_HoPI	0.13%
PPA_Other	176
% PPA_Other	1.14%
PPA_CVAP_19	11902
% PPA_CVAP_19	77%
PPA_Hsp_CVAP_19	1099
% PPA_Hsp_CVAP_19	9.23%
A_NH_Wht_CVAP_19	7124
A_NH_Wht_CVAP_19	59.86%
A_NH_BlK_CVAP_19	1587
A_NH_BlK_CVAP_19	13.33%
A_NH_Ind_CVAP_19	69
A_NH_Ind_CVAP_19	0.58%
A_NH_Asn_CVAP_19	1532
A_NH_Asn_CVAP_19	12.87%
A_NH_Hwn_CVAP_19	4
A_NH_Hwn_CVAP_19	0.03%
4-18 HU_Occupied	6153.00
4-18 Owner occupied	1874.00
4-18 Owner occupied	30.46%
4-18 Renter occupied	4264.00
4-18 Renter occupied	69.3%



©2021 CALIPER; ©2020 HERE

District: 4

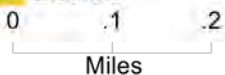


Field	Value
District	4
PPA_Population	15783
Deviation	229
% Deviation	1.47%
PPA_Hispanic_Origin	1729
PPA_Hispanic_Origin	10.95%
PPA_White	6827
% PPA_White	43.26%
PPA_AfAm	1217
% PPA_AfAm	7.71%
PPA_AiAn	45
% PPA_AiAn	0.29%
PPA_Asian	4742
% PPA_Asian	30.04%
PPA_HoPI	34
% PPA_HoPI	0.22%
PPA_Other	161
% PPA_Other	1.02%
PPA_CVAP_19	12102
% PPA_CVAP_19	76.68%
PPA_Hsp_CVAP_19	1114
% PPA_Hsp_CVAP_19	9.21%
A_NH_Wht_CVAP_19	6551
A_NH_Wht_CVAP_19	54.13%
A_NH_BlK_CVAP_19	788
A_NH_BlK_CVAP_19	6.51%
A_NH_Ind_CVAP_19	8
A_NH_Ind_CVAP_19	0.07%
A_NH_Asn_CVAP_19	2956
A_NH_Asn_CVAP_19	24.43%
A_NH_Hwn_CVAP_19	139
A_NH_Hwn_CVAP_19	1.15%
4-18 HU_Occupied	6899.00
4-18 Owner occupied	1528.00
4-18 Owner occupied	22.15%
4-18 Renter occupied	5376.00
4-18 Renter occupied	77.92%

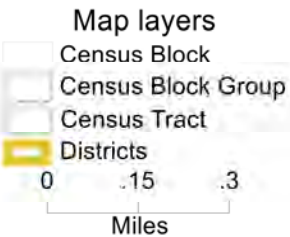
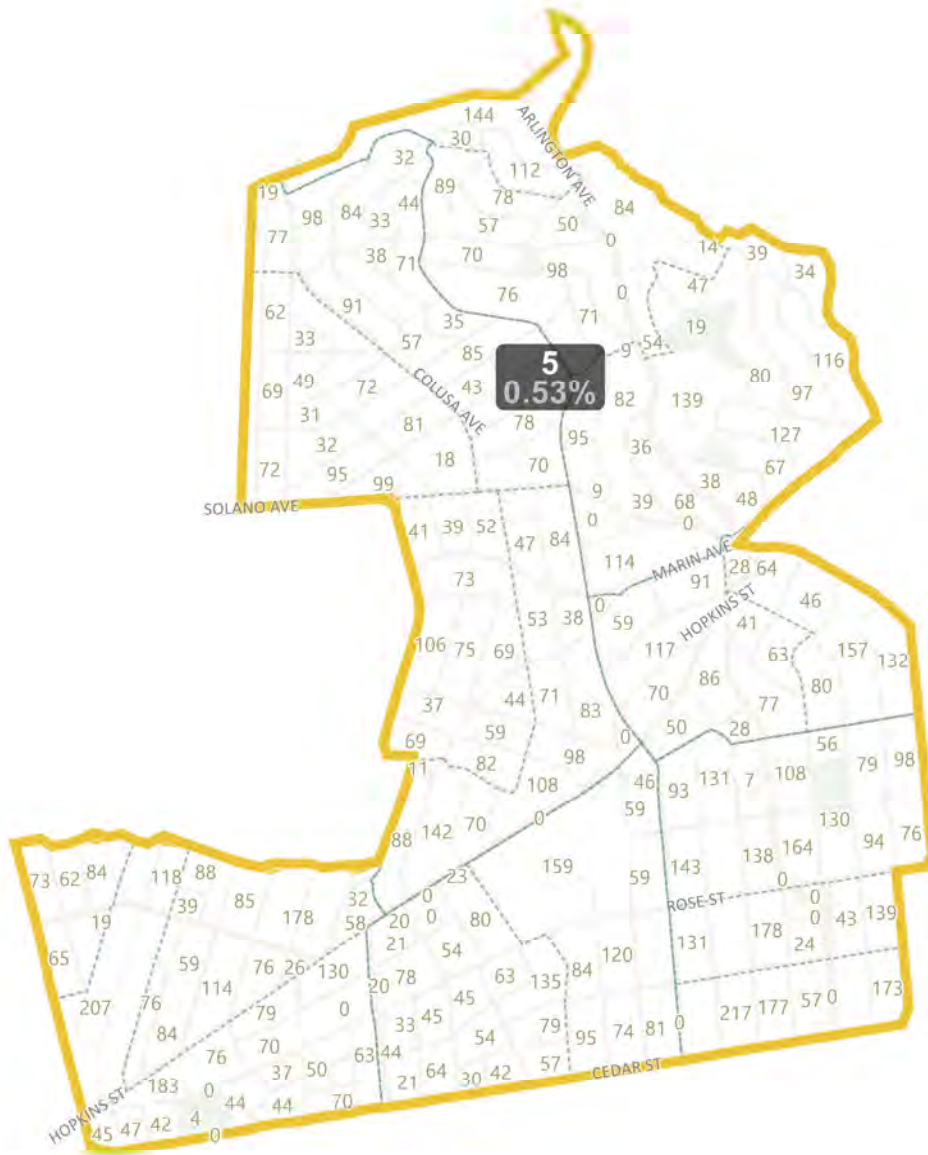
Map layers

- Census Block
- Census Block Group
- Census Tract
- Districts

©2021 CALIPER; ©2020 HERE



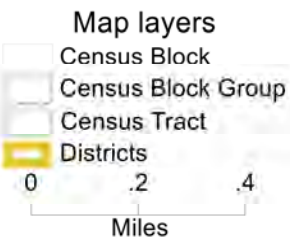
District: 5



©2021 CALIPER; ©2020 HERE

Field	Value
District	5
PPA_Population	15636
Deviation	82
% Deviation	0.53%
PPA_Hispanic_Origin	1174
PPA_Hispanic_Origin	7.51%
PPA_White	10522
% PPA_White	67.29%
PPA_AfAm	427
% PPA_AfAm	2.73%
PPA_AiAn	10
% PPA_AiAn	0.06%
PPA_Asian	2058
% PPA_Asian	13.16%
PPA_HoPI	18
% PPA_HoPI	0.12%
PPA_Other	119
% PPA_Other	0.76%
PPA_CVAP_19	11894
% PPA_CVAP_19	76.07%
PPA_Hsp_CVAP_19	574
% PPA_Hsp_CVAP_19	4.83%
A_NH_Wht_CVAP_19	8958
A_NH_Wht_CVAP_19	75.32%
PA_NH_Blk_CVAP_19	260
PA_NH_Blk_CVAP_19	2.19%
PA_NH_Ind_CVAP_19	4
PA_NH_Ind_CVAP_19	0.03%
A_NH_Asn_CVAP_19	1497
A_NH_Asn_CVAP_19	12.59%
A_NH_Hwn_CVAP_19	14
A_NH_Hwn_CVAP_19	0.12%
_14-18 HU_Occupied	6431.00
4-18 Owner occupied	4380.00
4-18 Owner occupied	68.11%
4-18 Renter occupied	2072.00
4-18 Renter occupied	32.22%

District: 6



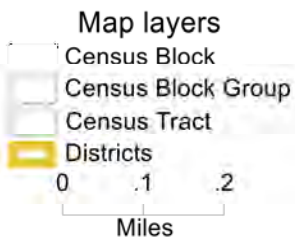
©2021 CALIPER; ©2020 HERE

Field	Value
District	6
PPA_Population	15182
Deviation	-372
% Deviation	-2.39%
PPA_Hispanic_Origin	1039
PPA_Hispanic_Origin	6.84%
PPA_White	10012
% PPA_White	65.95%
PPA_AfAm	322
% PPA_AfAm	2.12%
PPA_AiAn	5
% PPA_AiAn	0.03%
PPA_Asian	2583
% PPA_Asian	17.01%
PPA_HoPI	14
% PPA_HoPI	0.09%
PPA_Other	132
% PPA_Other	0.87%
PPA_CVAP_19	11134
% PPA_CVAP_19	73.34%
PPA_Hsp_CVAP_19	580
% PPA_Hsp_CVAP_19	5.21%
A_NH_Wht_CVAP_19	8230
A_NH_Wht_CVAP_19	73.92%
A_NH_BlK_CVAP_19	246
A_NH_BlK_CVAP_19	2.21%
A_NH_Ind_CVAP_19	2
A_NH_Ind_CVAP_19	0.02%
A_NH_Asn_CVAP_19	1699
A_NH_Asn_CVAP_19	15.26%
A_NH_Hwn_CVAP_19	25
A_NH_Hwn_CVAP_19	0.22%
4-18 HU_Occupied	6215.00
4-18 Owner occupied	4274.00
4-18 Owner occupied	68.77%
4-18 Renter occupied	1944.00
4-18 Renter occupied	31.28%

District: 7

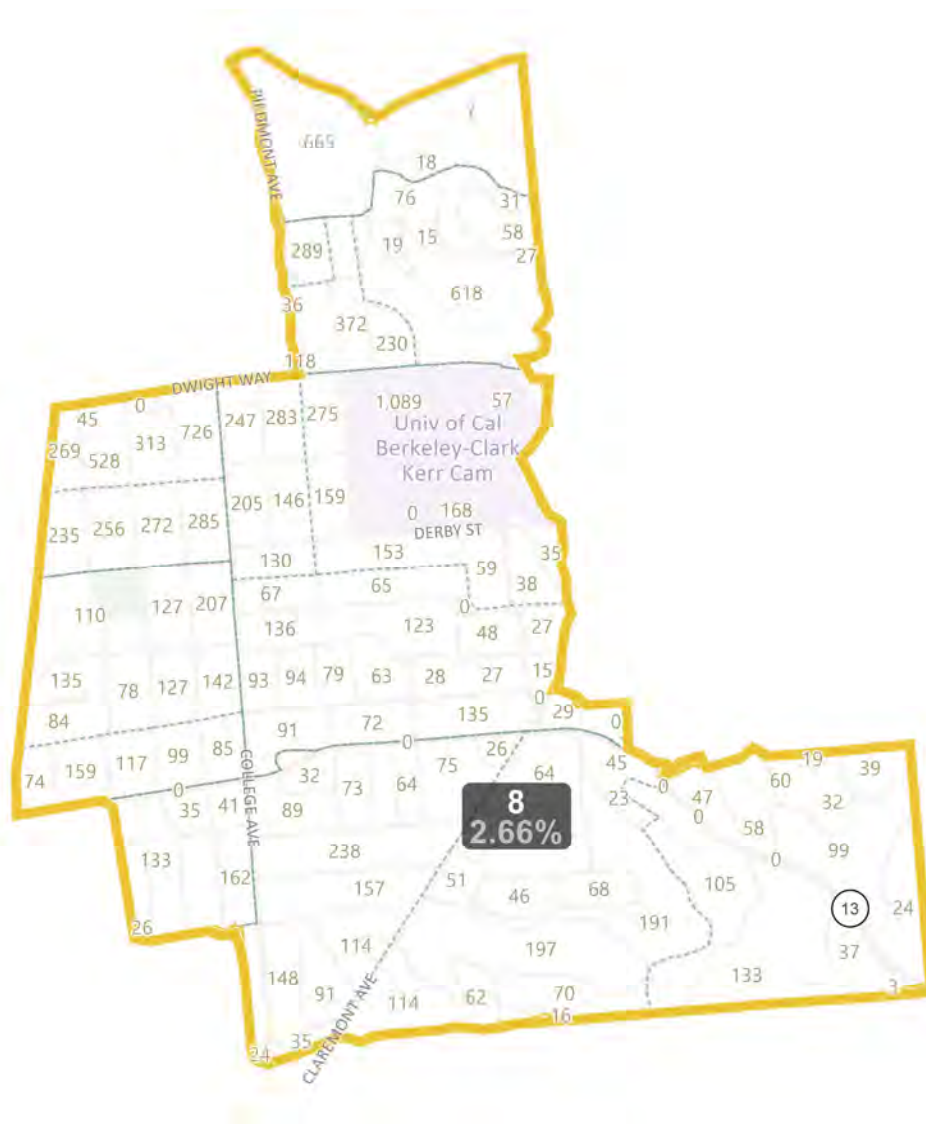


Field	Value
District	7
PPA_Population	15916
Deviation	362
% Deviation	2.33%
PPA_Hispanic_Origin	4016
PPA_Hispanic_Origin	25.23%
PPA_White	5057
% PPA_White	31.77%
PPA_AfAm	567
% PPA_AfAm	3.56%
PPA_AiAn	9
% PPA_AiAn	0.06%
PPA_Asian	5415
% PPA_Asian	34.02%
PPA_HoPI	21
% PPA_HoPI	0.13%
PPA_Other	55
% PPA_Other	0.35%
PPA_CVAP_19	10446
% PPA_CVAP_19	65.63%
PPA_Hsp_CVAP_19	1889
% PPA_Hsp_CVAP_19	18.08%
A_NH_Wht_CVAP_19	3890
A_NH_Wht_CVAP_19	37.24%
PA_NH_BlK_CVAP_19	352
PA_NH_BlK_CVAP_19	3.37%
PA_NH_Ind_CVAP_19	17
PA_NH_Ind_CVAP_19	0.16%
A_NH_Asn_CVAP_19	3672
A_NH_Asn_CVAP_19	35.15%
A_NH_Hwn_CVAP_19	54
A_NH_Hwn_CVAP_19	0.52%
4-18 HU_Occupied	2153.00
4-18 Owner occupied	97.00
4-18 Owner occupied	4.51%
4-18 Renter occupied	2054.00
4-18 Renter occupied	95.4%



©2021 CALIPER; ©2020 HERE

District: 8



Field	Value
District	8
PPA_Population	15968
Deviation	414
% Deviation	2.66%
PPA_Hispanic_Origin	1723
PPA_Hispanic_Origin	10.79%
PPA_White	9076
% PPA_White	56.84%
PPA_AfAm	434
% PPA_AfAm	2.72%
PPA_AiAn	16
% PPA_AiAn	0.1%
PPA_Asian	3386
% PPA_Asian	21.2%
PPA_HoPI	24
% PPA_HoPI	0.15%
PPA_Other	114
% PPA_Other	0.71%
PPA_CVAP_19	13104
% PPA_CVAP_19	82.06%
PPA_Hsp_CVAP_19	1368
% PPA_Hsp_CVAP_19	10.44%
A_NH_Wht_CVAP_19	8089
A_NH_Wht_CVAP_19	61.73%
PA_NH_BlK_CVAP_19	277
PA_NH_BlK_CVAP_19	2.11%
PA_NH_Ind_CVAP_19	49
PA_NH_Ind_CVAP_19	0.37%
A_NH_Asn_CVAP_19	2663
A_NH_Asn_CVAP_19	20.32%
A_NH_Hwn_CVAP_19	30
A_NH_Hwn_CVAP_19	0.23%
_14-18 HU_Occupied	5181.00
4-18 Owner occupied	2154.00
4-18 Owner occupied	41.57%
4-18 Renter occupied	3035.00
4-18 Renter occupied	58.58%

INDEPENDENT REDISTRICTING COMMISSION


BERKELEY



©2021 CALIPER; ©2020 HERE

CITY OF BERKELEY

My Redistricting Plan by Alfren & Holland (11/15/2021)



First Name: Alfren & HOLLand

Last Name:

Comments:

Date: November 15, 2021

Fields List

PPA_Population
Change - PPA_Population
Ideal Value
Deviation
% Deviation
PPA_Hispanic_Origin
Change - PPA_Hispanic_Origin
% PPA_Hispanic_Origin
PPA_White
Change - PPA_White
% PPA_White
PPA_AfAm
Change - PPA_AfAm
% PPA_AfAm
PPA_AiAn
Change - PPA_AiAn
% PPA_AiAn
PPA_Asian
Change - PPA_Asian
% PPA_Asian
PPA_HoPI
Change - PPA_HoPI
% PPA_HoPI
PPA_CVAP_19
Change - PPA_CVAP_19
% PPA_CVAP_19
PPA_NH_Wht_CVAP_19
Change - PPA_NH_Wht_CVAP_19
% PPA_NH_Wht_CVAP_19
PPA_NH_Blkc_CVAP_19
Change - PPA_NH_Blkc_CVAP_19
% PPA_NH_Blkc_CVAP_19
PPA_NH_Ind_CVAP_19
Change - PPA_NH_Ind_CVAP_19
% PPA_NH_Ind_CVAP_19
PPA_NH_Asn_CVAP_19
Change - PPA_NH_Asn_CVAP_19
% PPA_NH_Asn_CVAP_19
PPA_NH_Hwn_CVAP_19
Change - PPA_NH_Hwn_CVAP_19
% PPA_NH_Hwn_CVAP_19
ACS_14-18 HU_Occupied
Change - ACS_14-18 HU_Occupied
ACS_14-18 Owner occupied
Change - ACS_14-18 Owner occupied
% ACS_14-18 Owner occupied
ACS_14-18 Renter occupied
Change - ACS_14-18 Renter occupied
% ACS_14-18 Renter occupied
ACS_14-18 HH_Median income
Change - ACS_14-18 HH_Median income
ACS_14-18 Median Age
Change - ACS_14-18 Median Age

District: 4



Field	Value
District	4
PPA_Population	20688
Deviation	5,134
% Deviation	33.01%
PPA_Hispanic_Origin	2446
PPA_Hispanic_Origin	11.82%
PPA_White	9826
% PPA_White	47.5%
PPA_AfAm	1720
% PPA_AfAm	8.31%
PPA_AiAn	46
% PPA_AiAn	0.22%
PPA_Asian	5011
% PPA_Asian	24.22%
PPA_HoPI	36
% PPA_HoPI	0.17%
PPA_Other	177
% PPA_Other	0.86%
PPA_CVAP_19	15809
% PPA_CVAP_19	76.42%
PPA_Hsp_CVAP_19	1421
% PPA_Hsp_CVAP_19	8.99%
A_NH_Wht_CVAP_19	8895
A_NH_Wht_CVAP_19	56.27%
A_NH_Blk_CVAP_19	1110
A_NH_Blk_CVAP_19	7.02%
A_NH_Ind_CVAP_19	23
A_NH_Ind_CVAP_19	0.15%
A_NH_Asn_CVAP_19	3414
A_NH_Asn_CVAP_19	21.6%
A_NH_Hwn_CVAP_19	205
A_NH_Hwn_CVAP_19	1.3%
-14-18 HU_Occupied	8713.00
-18 Owner occupied	2580.00
-18 Owner occupied	29.61%

